



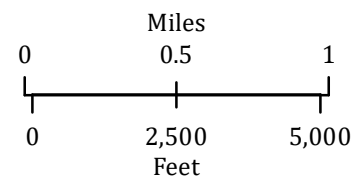


Jones
OR-WIF-170191
Infrared
Interpretation

Imagery Date:
 08/31/2017 0150 MDT

-  Isolated Heat Sources
-  Heat Perimeter
-  Intense Heat
-  Scattered Heat



Datum: North American 1983



IRIN: Billy Harris
 Map produced:
 08/31/2017 0445 PDT
 Interpreted size: 7,722 acres



Copyright © 2013 National Geographic Society, i-cubed