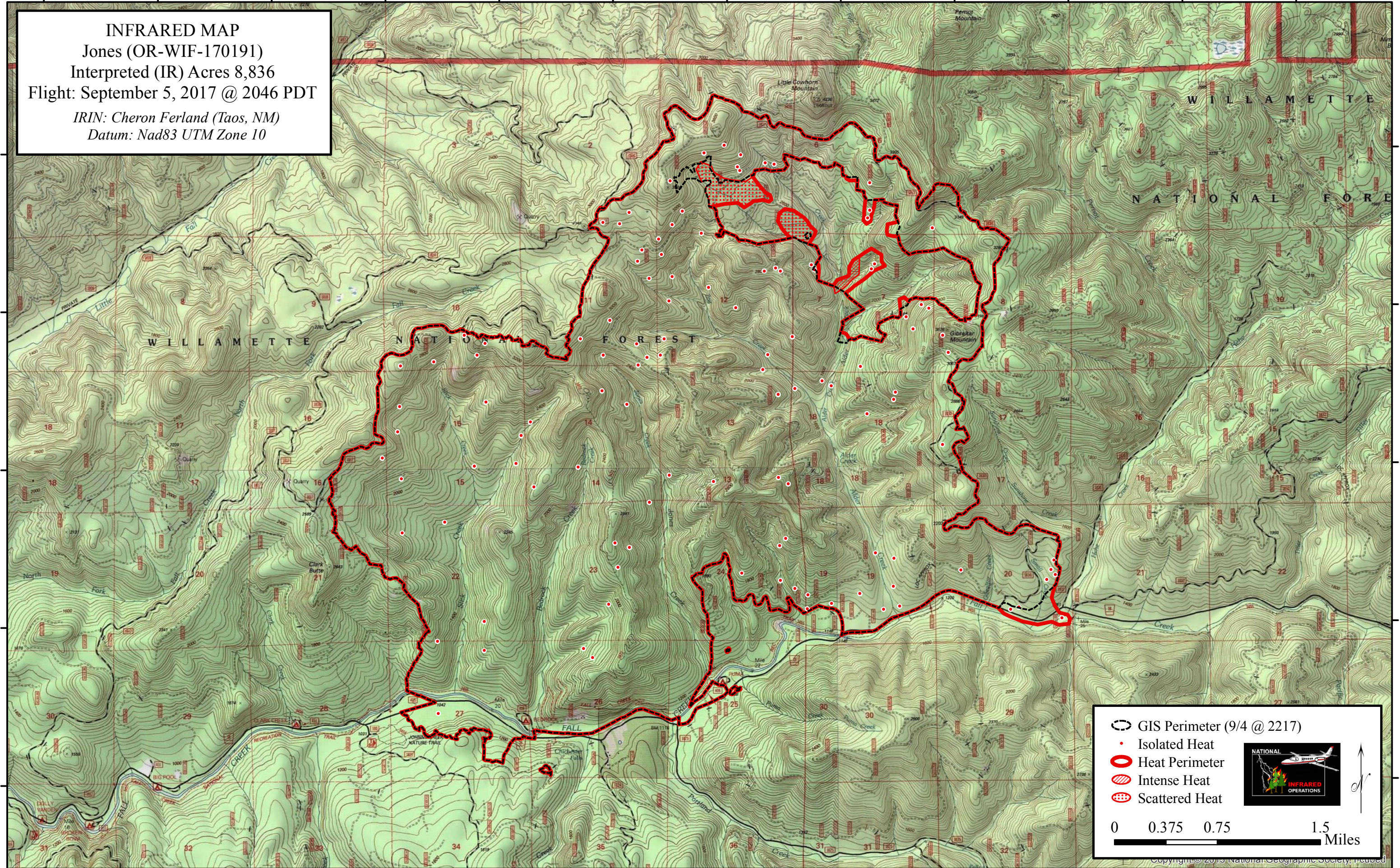


122°37'0"W 122°36'0"W 122°35'0"W 122°34'0"W 122°33'0"W 122°32'0"W 122°31'0"W 122°30'0"W 122°29'0"W 122°28'0"W 122°27'0"W 122°26'0"W


INFRARED MAP
Jones (OR-WIF-170191)
Interpreted (IR) Acres 8,836
Flight: September 5, 2017 @ 2046 PDT
IRIN: Cheron Ferland (Taos, NM)
Datum: Nad83 UTM Zone 10

44°2'0"N
44°1'0"N
44°0'0"N
43°59'0"N
43°58'0"N


44°2'0"N
44°1'0"N
44°0'0"N
43°59'0"N
43°58'0"N



- GIS Perimeter (9/4 @ 2217)
- Isolated Heat
- Heat Perimeter
- Intense Heat
- Scattered Heat



0 0.375 0.75 1.5 Miles



122°37'0"W 122°36'0"W 122°35'0"W 122°34'0"W 122°33'0"W 122°32'0"W 122°31'0"W 122°30'0"W 122°29'0"W 122°28'0"W 122°27'0"W 122°26'0"W