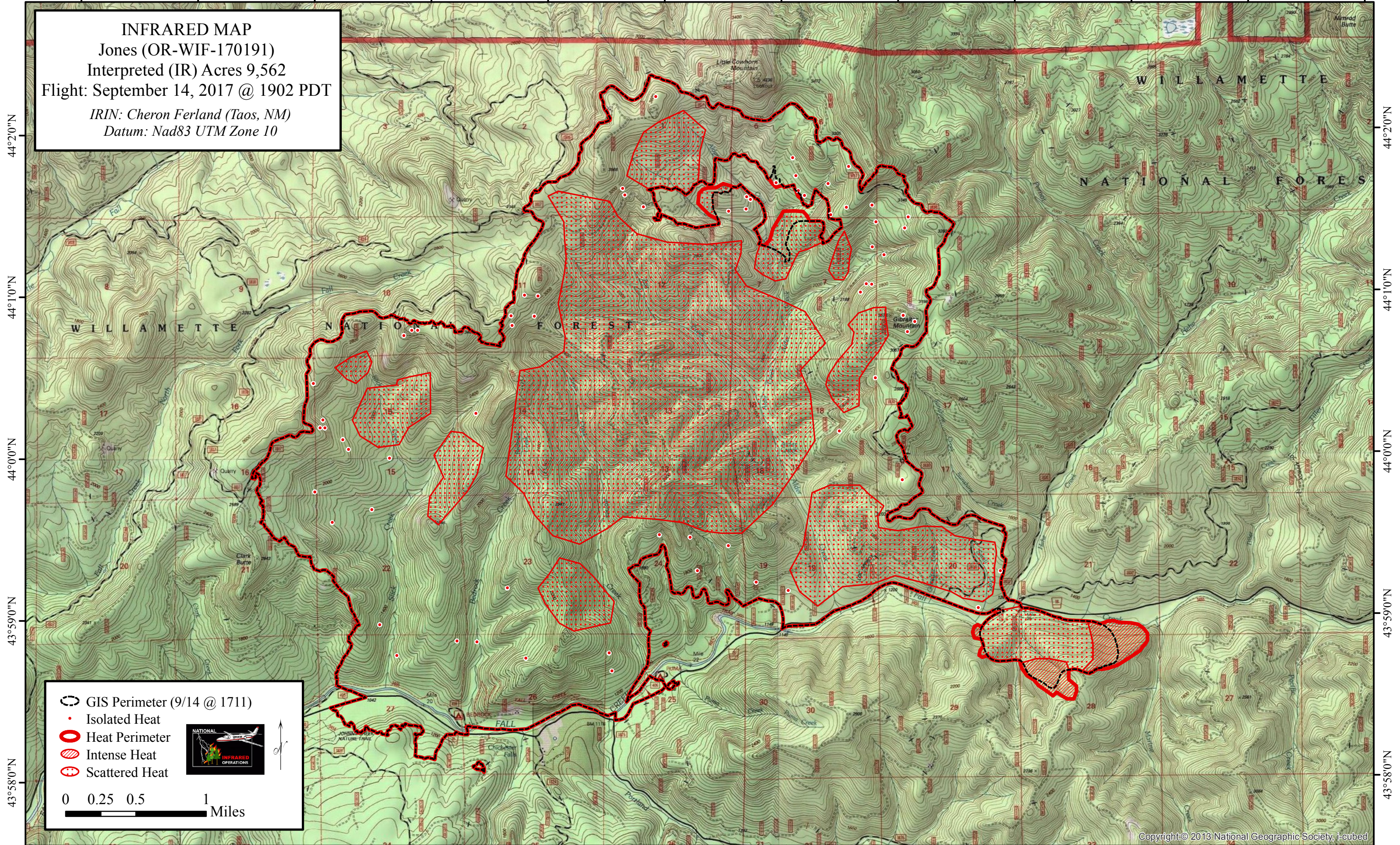


122°36'0"W 122°35'0"W 122°34'0"W 122°33'0"W 122°32'0"W 122°31'0"W 122°30'0"W 122°29'0"W 122°28'0"W 122°27'0"W 122°26'0"W 122°25'0"W

INFRARED MAP
Jones (OR-WIF-170191)
Interpreted (IR) Acres 9,562
Flight: September 14, 2017 @ 1902 PDT
IRIN: Cheron Ferland (Taos, NM)
Datum: Nad83 UTM Zone 10



44°20"N

44°10"N

44°00"N

43°59'0"N

43°58'0"N






44°20"N



44°10"N

44°00"N


43°59'0"N

43°58'0"N

-  GIS Perimeter (9/14 @ 1711)
-  Isolated Heat
-  Heat Perimeter
-  Intense Heat
-  Scattered Heat

0 0.25 0.5 1 Miles



122°36'0"W 122°35'0"W 122°34'0"W 122°33'0"W 122°32'0"W 122°31'0"W 122°30'0"W 122°29'0"W 122°28'0"W 122°27'0"W 122°26'0"W 122°25'0"W