




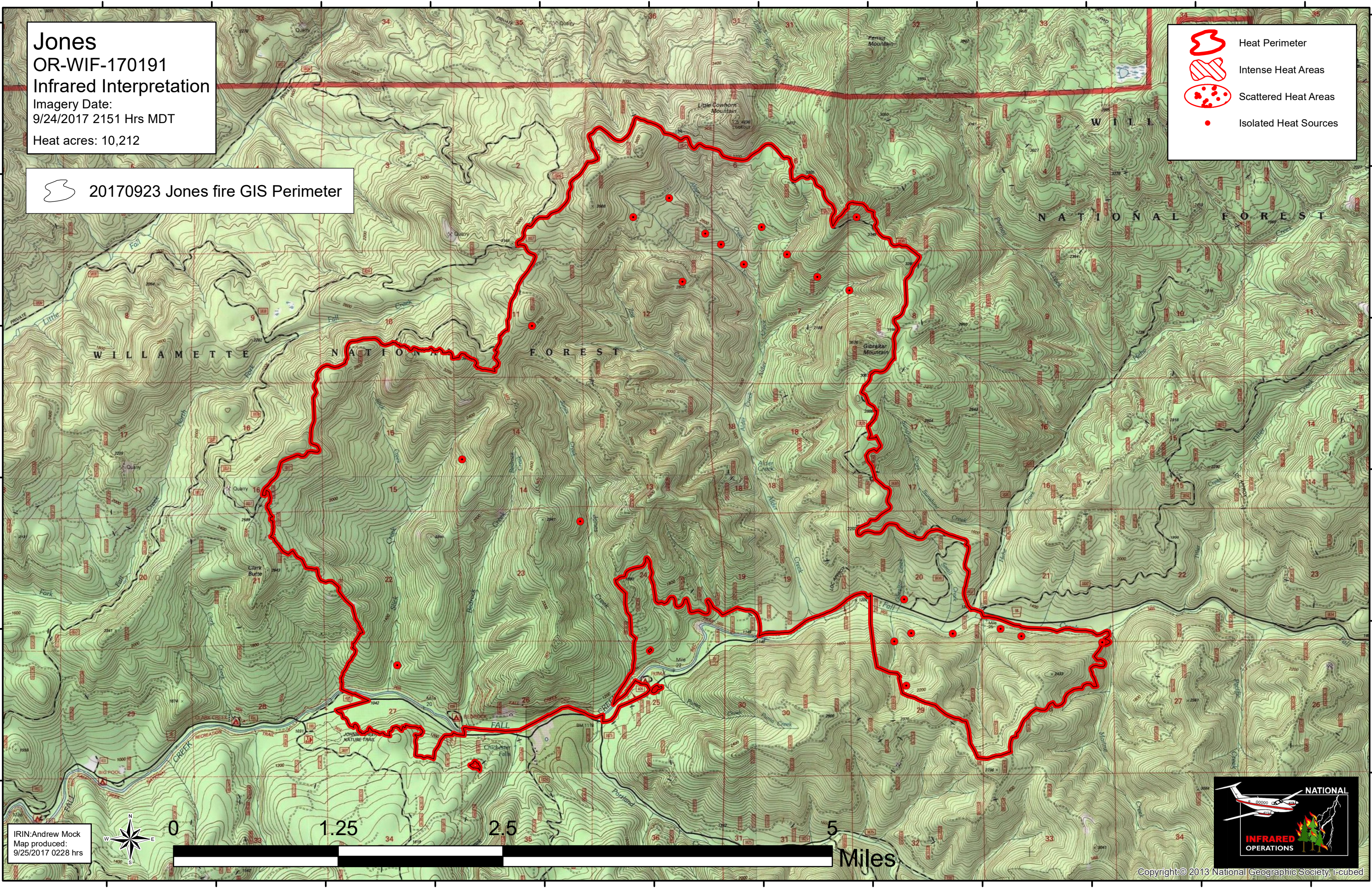


Jones
OR-WIF-170191
Infrared Interpretation
Imagery Date:
9/24/2017 2151 Hrs MDT
Heat acres: 10,212

 20170923 Jones fire GIS Perimeter

-  Heat Perimeter
-  Intense Heat Areas
-  Scattered Heat Areas
-  Isolated Heat Sources



IRIN:Andrew Mock
Map produced:
9/25/2017 0228 hrs

