




**INFRARED MAP**  
**Kelsey (OR-WIF-170273)**  
**Flight: September 27, 2017 @ 2212 MDT**  
**Acres - 441**  
**Change in Acres from last IR Perimeter - 0 Acres**  
**IRIN - Nate Yorgason**



**Legend**

-  09/27/2017 2212 Kelsey IR Heat Perimeter
-  Scattered Heat
-  Isolated Heat

