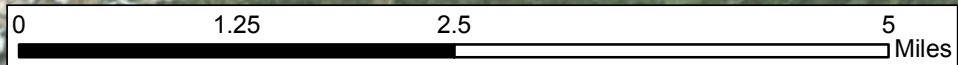





MILLI 0843 CS
OR-DEF-000843
Infrared Interpretation
Date of Imagery: 08/23/2017 0154 PDT
12,457 Acres



-  Heat Perimeter
-  Intense Heat
-  Scattered Heat



NAD83 UTM Zone 10
Map Produced: 08/23/2017 0700 PDT
IRIN: Elsa Hucks