







**MILLI 0843 CS**  
**OR-DEF-000843**  
Infrared Interpretation  
Date of Imagery: 08/23/2017 2055 PDT  
12,809 Acres



-  Heat Perimeter
-  Intense Heat
-  Scattered Heat
-  Isolated Heat Source

NAD83 UTM Zone 10  
Map Produced: 08/23/2017 2230 PDT  
IRIN: Elsa Hucks



Source: Esri, DeLorme, Intermap, increment P Corp., GEBCO, USGS, FAO, NPS, NRCAN, GEBCO, Esri, DeLorme, Intermap, increment P Corp., GEBCO, USGS, FAO, NPS, NRCAN, METI, Esri China (Hong Kong), swisstopo, MapmyIndia, © OpenStreetMap contributors, and the GIS User Community