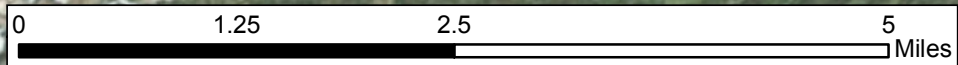






**MILLI 0843 CS**  
**OR-DEF-000843**  
Infrared Interpretation  
Date of Imagery: 08/25/2017 0119 PDT  
13,485 Acres



-  Heat Perimeter
-  Intense Heat
-  Scattered Heat
-  Isolated Heat Source



NAD83 UTM Zone 10  
Map Produced: 08/25/2017 0330 PDT  
IRIN: Elsa Hucks