







MILLI 0843 CS
OR-DEF-000843
 Infrared Interpretation
 Date of Imagery: 08/25/2017 0119 PDT
 13,485 Acres



-  Heat Perimeter
-  Intense Heat
-  Scattered Heat
-  Isolated Heat Source

NAD83 UTM Zone 10
 Map Produced: 08/25/2017 0330 PDT
 IRIN: Elsa Hucks



Source: Esri, DeLorme, Intermap, increment P Corp., GEBCO, USGS, FAO, NPS, NRCAN, G... METI, Esri China (Hong Kong), swisstopo, MapmyIndia, © OpenStreetMap contributors, and the GIS User Community