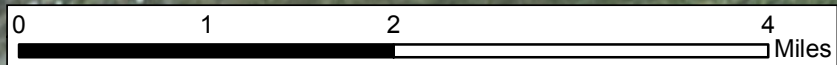






MILLI 0843 CS
OR-DEF-000843
Infrared Interpretation
Date of Imagery: 08/25/2017 2013 PDT
13,780 Acres




 Heat Perimeter

 Intense Heat

 Scattered Heat


 Isolated Heat Source

 Cloud Cover

NAD83 UTM Zone 10

Map Produced: 08/25/2017 2230 PDT

IRIN: Elsa Hucks



Community, DigitalGlobe, GeoEye, Earthstar Geographics, CNES/Airbus DS, USDA, USGS, AEX, G