


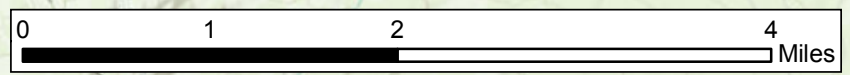
 Heat Perimeter
 Intense Heat
 Scattered Heat
 Isolated Heat Source
 NAD83 UTM Zone 10
 Map Produced: 08/27/2017 0400 PDT
 IRIN: Elsa Hucks



MILLI 0843 CS
OR-DEF-000843
 Infrared Interpretation
 Date of Imagery: 08/27/2017 0143 PDT
 15,509 Acres



Sources: Esri, HERE, DeLorme, Intermap, increment P Corp., GEBCO, USGS, FAO, NPS, NRCAN, GeoBase, IGN, Kadaster NL, Ordnance Survey, Esri Japan, METI, Esri China (Hong Kong), swisstopo, MapmyIndia, © OpenStreetMap contributors, and the GIS User Community