







-  Heat Perimeter
-  Intense Heat
-  Scattered Heat
-  Isolated Heat Source

NAD83 UTM Zone 10  
Map Produced: 08/27/2017 2345 PDT  
IRIN: Elsa Hucks



**MILLI 0843 CS**  
**OR-DEF-000843**  
 Infrared Interpretation  
 Date of Imagery: 08/27/2017 2122 PDT  
 18,067 Acres



Source: Esri, DigitalGlobe, GeoEye, Earthstar Geographics, CNES/Airbus DS, USDA, USGS, AEX, Getmapping, Aerogrid, IGN, IGP, swisstopo, and the GIS User Community