





121°55'30"W 121°54'30"W 121°53'30"W 121°52'30"W 121°51'30"W 121°50'30"W 121°49'30"W 121°48'30"W 121°47'30"W 121°46'30"W 121°45'30"W 121°44'30"W 121°43'30"W 121°42'30"W 121°41'30"W 121°40'30"W 121°39'30"W 121°38'30"W 121°37'30"W 121°36'30"W 121°35'30"W 121°34'30"W 121°33'30"W 121°32'30"W 121°31'30"W

44°19'30"N 44°18'30"N 44°17'30"N 44°16'30"N 44°15'30"N 44°14'30"N 44°13'30"N 44°12'30"N 44°11'30"N 44°10'30"N 44°9'30"N 44°8'30"N 44°7'30"N 44°6'30"N 44°5'30"N 44°4'30"N 44°3'30"N 44°2'30"N 44°1'30"N 44°0'30"N 44°0'0"N 44°0'30"N 44°1'30"N 44°2'30"N 44°3'30"N 44°4'30"N 44°5'30"N 44°6'30"N 44°7'30"N 44°8'30"N 44°9'30"N 44°10'30"N 44°11'30"N 44°12'30"N 44°13'30"N 44°14'30"N 44°15'30"N 44°16'30"N 44°17'30"N 44°18'30"N 44°19'30"N

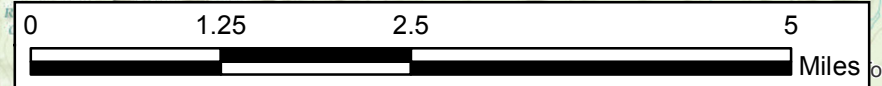
 Heat Perimeter
 Intense Heat
 Scattered Heat
 Isolated Heat Source
 NAD 83 UTM Zone 10
 Map Produced: 09/02/2017 0430 PDT
 IRIN: Jorge Enriquez



22,527 Acres

849 Acres

MILLI 0843 CS
OR-DEF-000843
 Date of Imagery: 09/02/2017 0204 PDT
 Acres: 23,376



121°56'0"W 121°55'0"W 121°54'0"W 121°53'0"W 121°52'0"W 121°51'0"W 121°50'0"W 121°49'0"W 121°48'0"W 121°47'0"W 121°46'0"W 121°45'0"W 121°44'0"W 121°43'0"W 121°42'0"W 121°41'0"W 121°40'0"W 121°39'0"W 121°38'0"W 121°37'0"W 121°36'0"W 121°35'0"W 121°34'0"W 121°33'0"W 121°32'0"W

om, Intermap, increment P Corp., GEBCO, USGS, FAO, NIPON, Japan, METI, Esri China (Hong Kong), swisstopo, MapmyIndia, © OpenStreetMap contributors, and the GIS User Community