

# NASH FIRE PILOT OR - WIF - 170181


9/06/2017

Acres 5,706  
9/05/2017 @ 1633



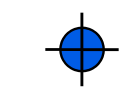










0 0.5 1 2 Miles

0 0.5 1 2 Kilometers



WGS 1984 UTM Zone 10N  
Map Created: 9/5/2017, 5:15:23 PM

## Legend

-  Dip Site
-  Helispot
-  Mobile Weather Unit
-  Repeater
-  Uncontrolled Fire Edge
-  TFR
-  Retardant Avoidance
-  Waterbody Avoidance
-  TECPS Avoidance
-  Wilderness
-  U.S. Forest Service

Type	Label	Latitude	Longitude
Helispot	H-1	44° 0.2715'N	121° 40.9827'W
Helispot	H-2	43° 58.868'N	121° 48.518'W
Dip Site	Nash Lake	44° 3.210'N	121° 52.490'W
Dip Site	Top Lake	44° 2.545'N	121° 51.437'W
Dip Site	Drury Lake	44° 3.166'N	121° 53.519'W
Dip Site	Lancelot Lake	44° 2.620'N	121° 50.020'W
Dip Site	Denude Lake	44° 2.378'N	121° 50.139'W
Dip Site	Camelot Lake	44° 2.384'N	121° 49.970'W
Dip Site	Sisters Mirror Lake	44° 2.414'N	121° 49.683'W
ICP		44° 14.902'N	121° 29.567'W
TFR 7/5885		FREQ 127.825	
TFR 7/5903		FREQ 133.725	

