



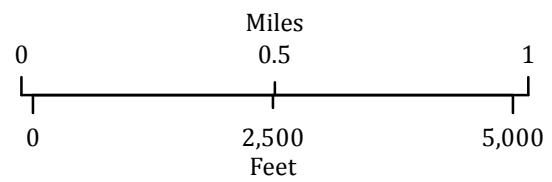


Mc KAY
 OR-DEF-001035
 Infrared
 Interpretation

Imagery Date:
 08/31/2017 1242 PDT

-  Isolated Heat Sources
-  Heat Perimeter
-  Intense Heat
-  Scattered Heat



Datum: North American 1983



IRIN: Howard Harrison
 Map produced:
 08/31/2017 0138 PDT
 Interpreted size: 1,251 acres

