












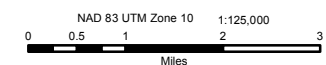


**Miller Complex**  
 OR-RSF-000647 August 20, 2017  
**Air Operations Map**

-   
 TFR
-   
 Dip Site
-   
 Drop Point
-   
 Fire Location
-   
 Helispot
-   
 Water Source
-   
 Summits
-   
 RADIOSITES
-   
 Uncontrolled Fire Edge
-   
 RIVERS
-   
 RANGER\_DISTRICTS
-   
 COUNTY
-   
 WILDERNESS



AIR OPS