












**Miller Complex**  
 OR--RSF-000647 August 21, 2017  
**Transportation Map**

-  Incident Base
-  Roads
-  Access Control Area
-  Fire Location
-  Camp
-  Ranger Station
-  Drop Point
-  Uncontrolled Fire Edge
-  Helispot
-  Water Source
-  Division Break Lines

