










Miller Complex
OR-RSF-000647 August 21, 2017
Air Operations Map



 TFR



 Dip Site
 Drop Point

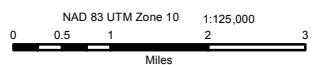
 Fire Location

 Helispot
 Water Source
 Summits


 RADIOSITES
 Uncontrolled Fire Edge

 RIVERS
 RANGER_DISTRICTS

 COUNTY
 WILDERNESS



NAD 83 UTM Zone 10 1:125,000
0 0.5 1 2 3 Miles



AIR OPS