











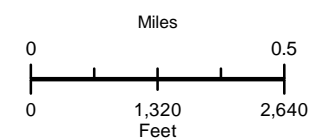
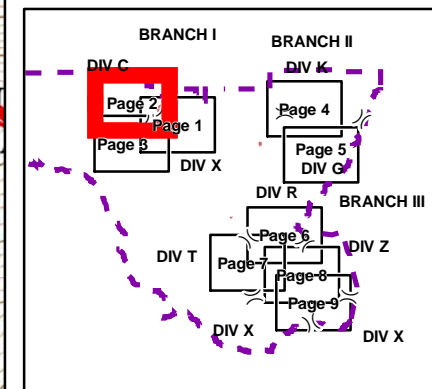
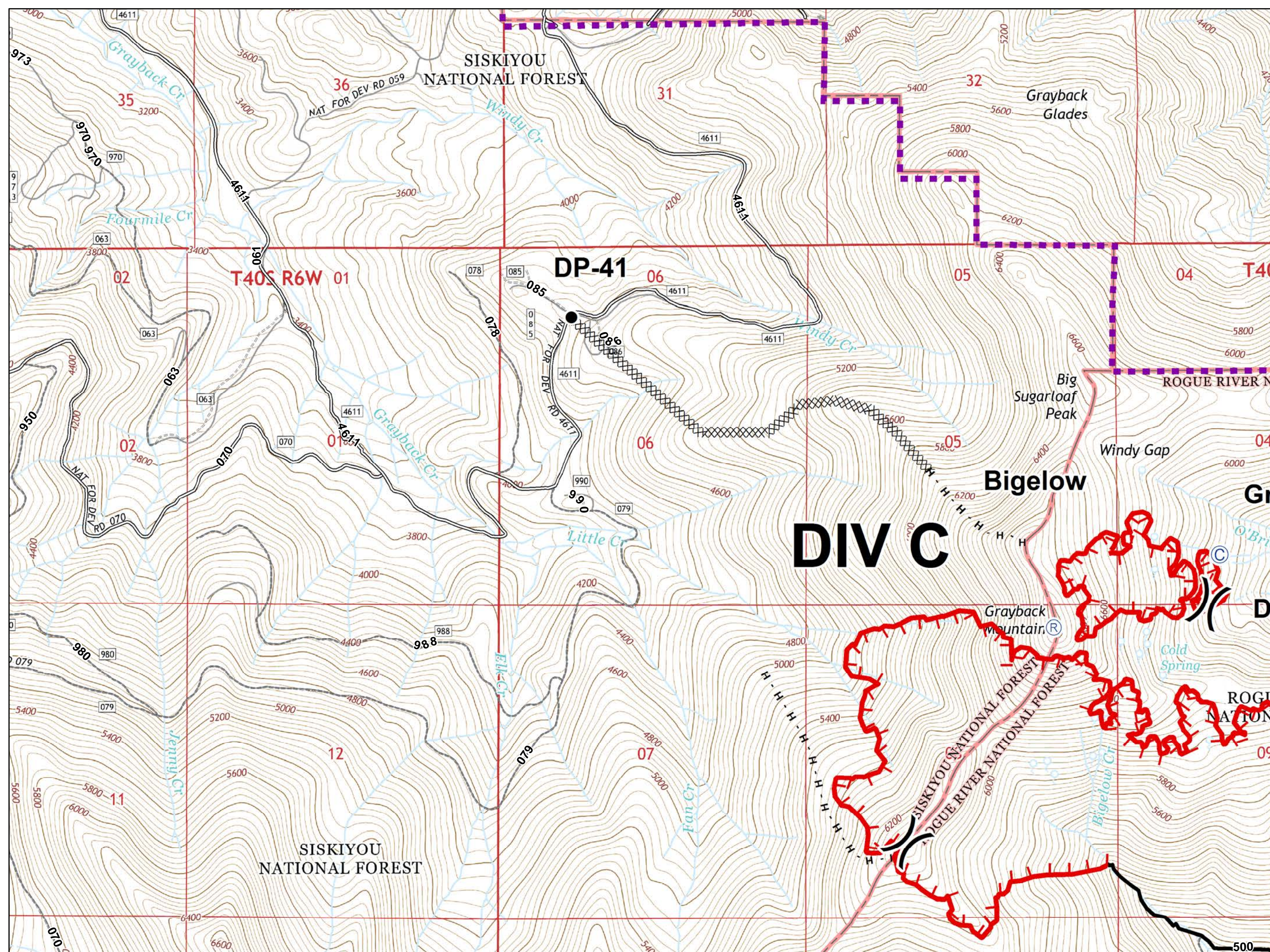





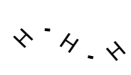
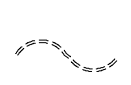


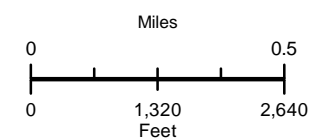
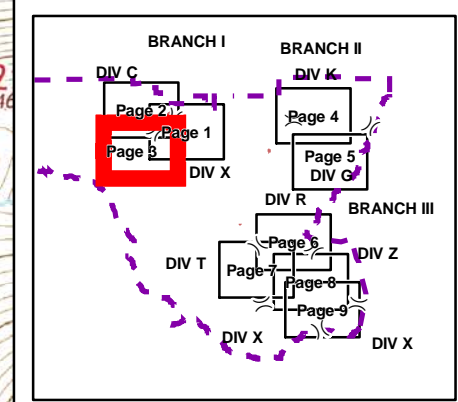
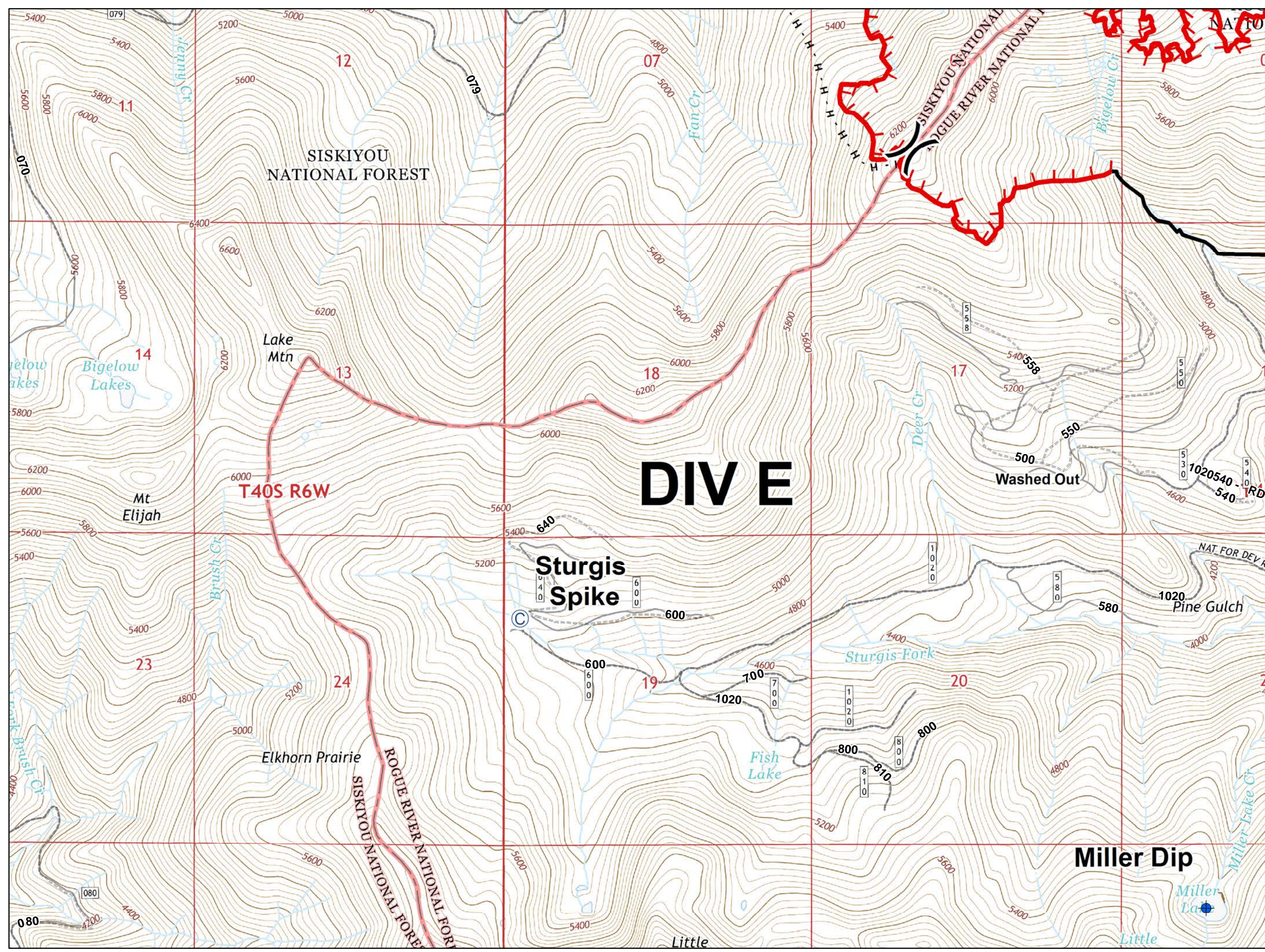
- Fire Location, Active
- Fire Location, Contained
- Camp
- Dip Site
- Drop Point
- Gate
- Helispot
- Repeater
- Water Source
- Division Break
- IA Responsibility
- Uncontrolled Fire Edge
- Completed Line
- Completed Dozer Line
- Completed Hand Line
- Road as Completed Line
- Administrative Forest Boundary
- NHD Water Boundaries
- Rivers














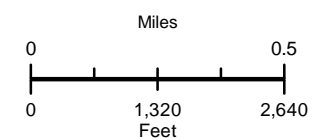
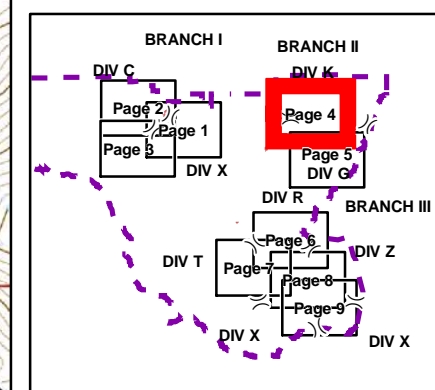
-  Camp
-  Drop Point
-  Repeater
-  Division Break
-  Uncontrolled Fire Edge
-  Completed
-  Completed Dozer Line
-  Completed Hand Line
-  IA Responsibility
-  High Clearance Vehicles
-  Improved Roads
-  Bureau of Land Management; Private; Other Agency - Includes city, county, state, and federal agencies (including the Federal Highway Administration)



-  Camp
-  Dip Site
-  Division Break
-  Uncontrolled Fire Edge
-  Completed Line
-  Completed Hand Line
-  High Clearance Vehicles



-  Drop Point
-  Division Break
-  Uncontrolled Fire Edge
-  Completed Line
-  Completed Dozer Line
-  Completed Hand Line
-  Road as Completed Line
-  IA Responsibility
-  High Clearance Vehicles
-  Improved Roads
-  Bureau of Land Management; Private; Other Agency - Includes city, county, state, and federal agencies (including the Federal Highway Administration)



DIV K

DIV G

DP-23

DP-25

DP-21

Lime Gulch

Burnt Peak

T40S R4W 04

40S R4W 01

Burnt Peak

Billy Mtn

PALMER CREEK

Nine Dollar Gulch

Bailey Gulch

Sourdough Gulch

Dark Canyon

PALMER CREEK RD

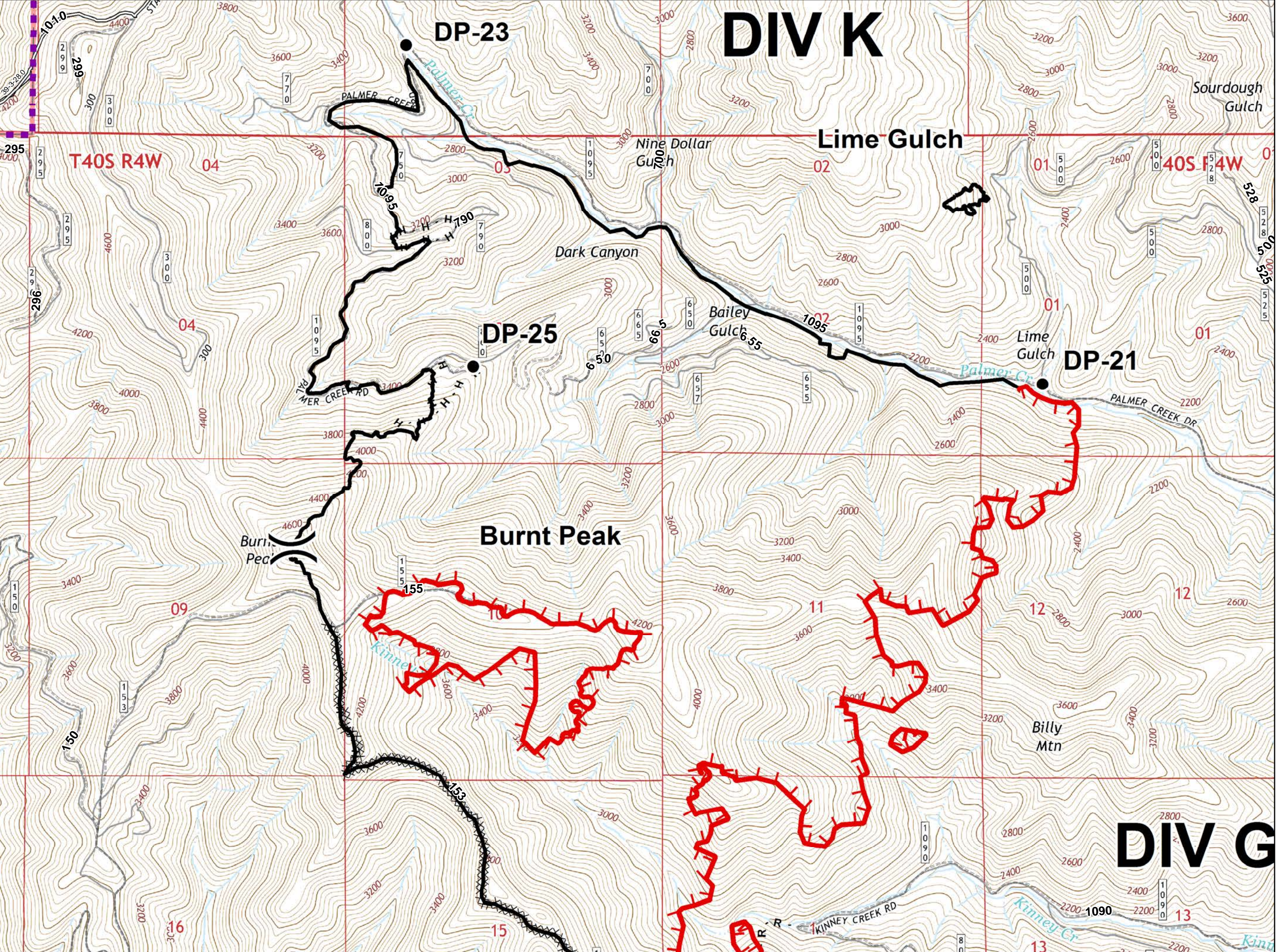
Lime Gulch

PALMER CREEK DR

Kinney Cr

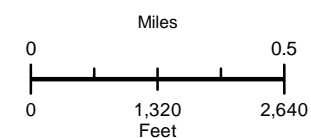
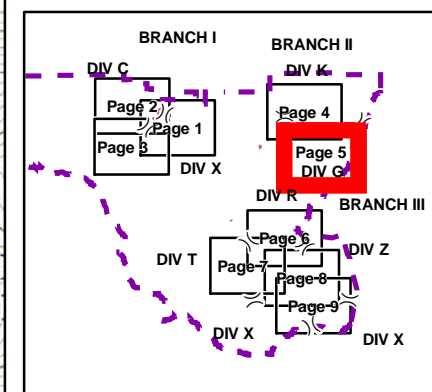
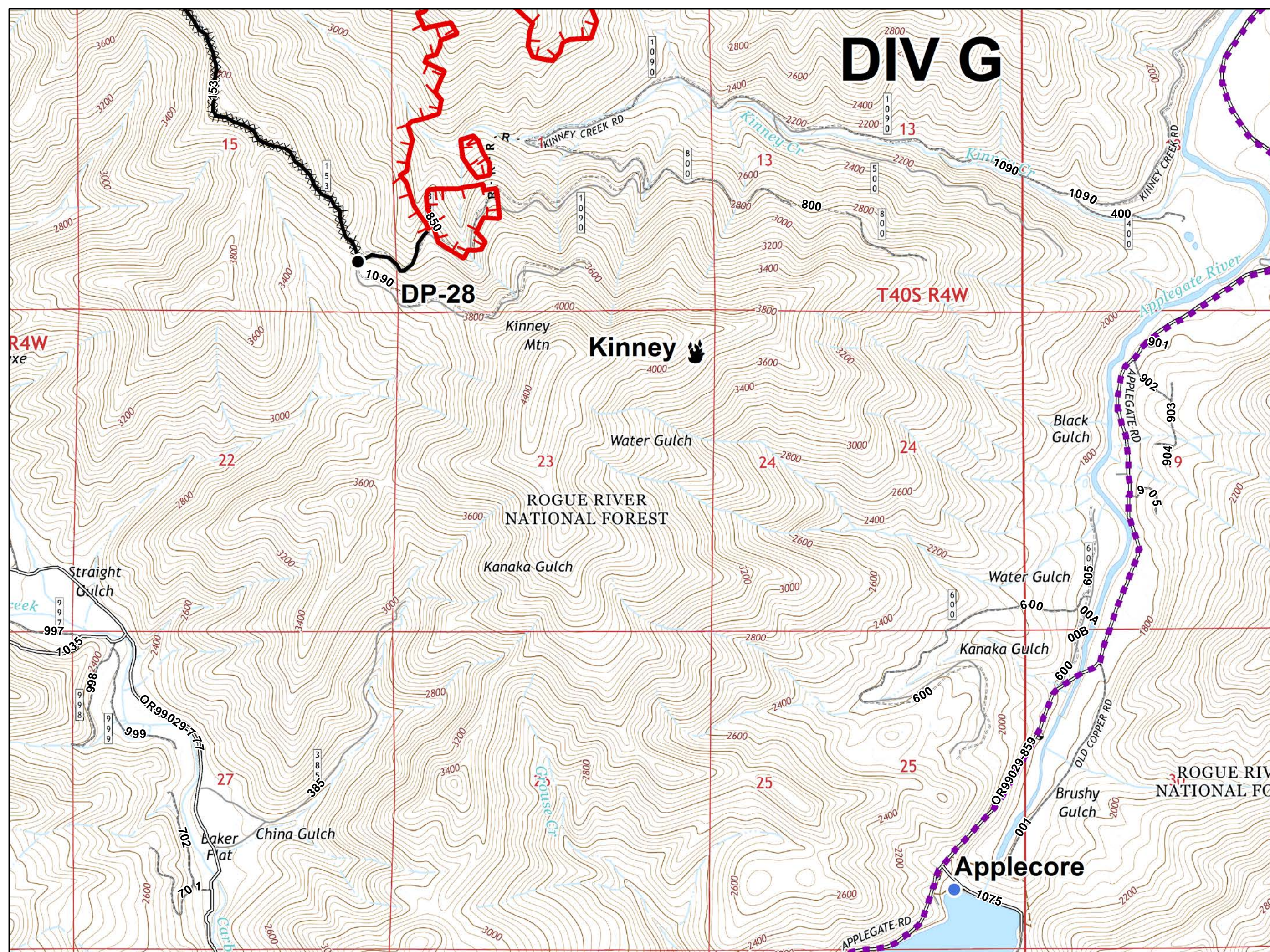
Kinney Cr

KINNEY CREEK RD



- Fire Location, Contained
- Drop Point
- Helispot
- Uncontrolled Fire Edge
- Completed Line
- Completed Dozer Line
- Road as Completed Line
- IA Responsibility
- High Clearance Vehicles
- Improved Roads

DIV G



- Drop Point
- Ⓜ Water Source
-) (Division Break
- 🔴 Uncontrolled Fire Edge
- ⚫ Completed Line
- ⊗ Completed Dozer Line
- ⋯ Completed Hand Line
- ⋯ Road as Completed Line
- 🟡 IA Responsibility
- ⋯ High Clearance Vehicles
- ⋯ Improved Roads

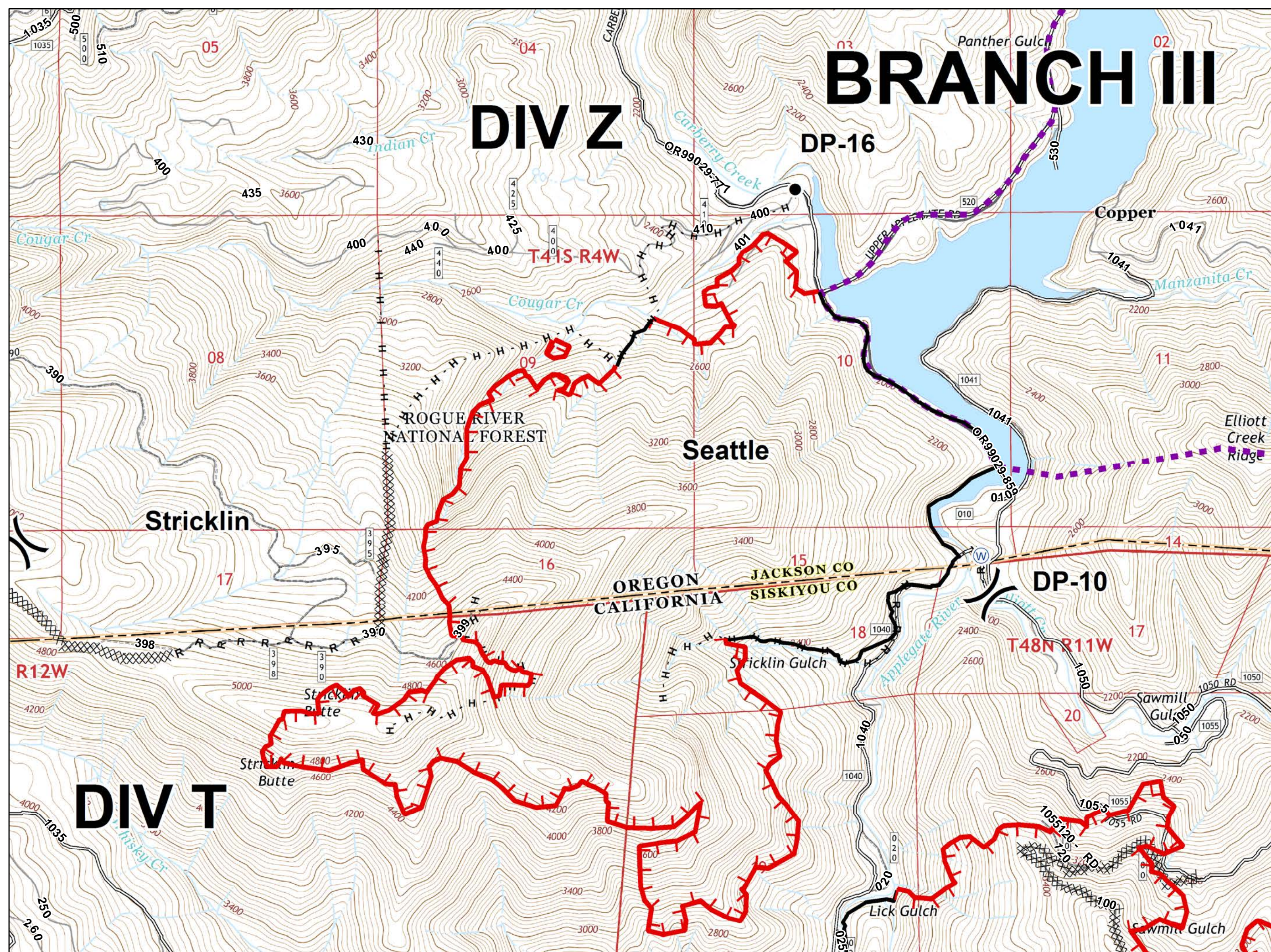
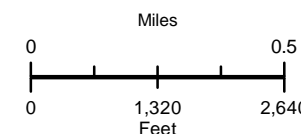
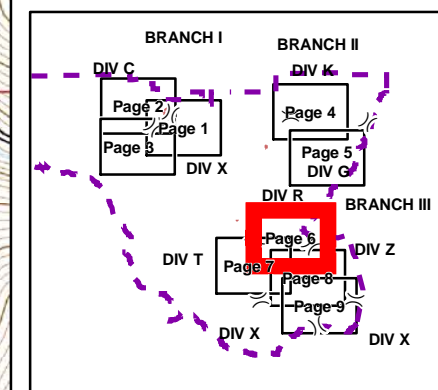
BRANCH III

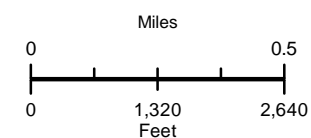
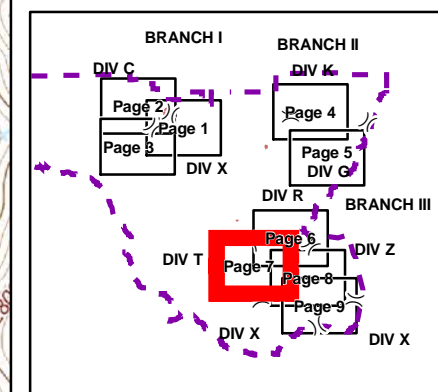
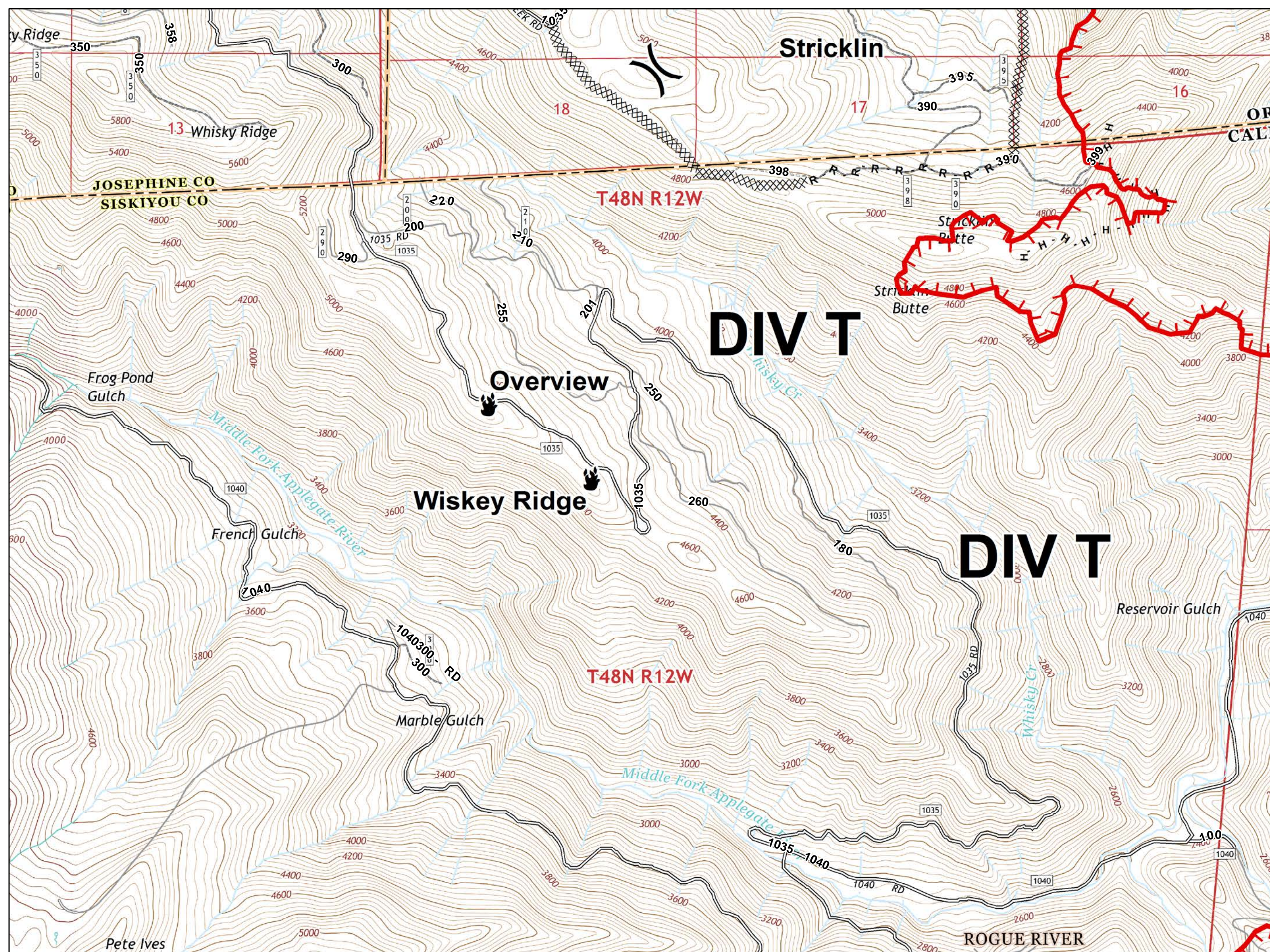
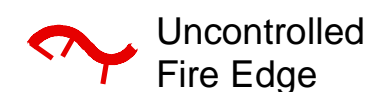
DIV Z

DP-16

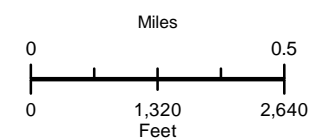
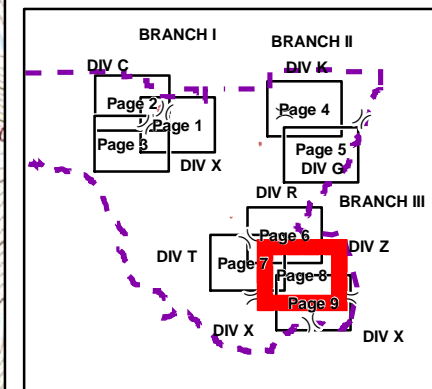
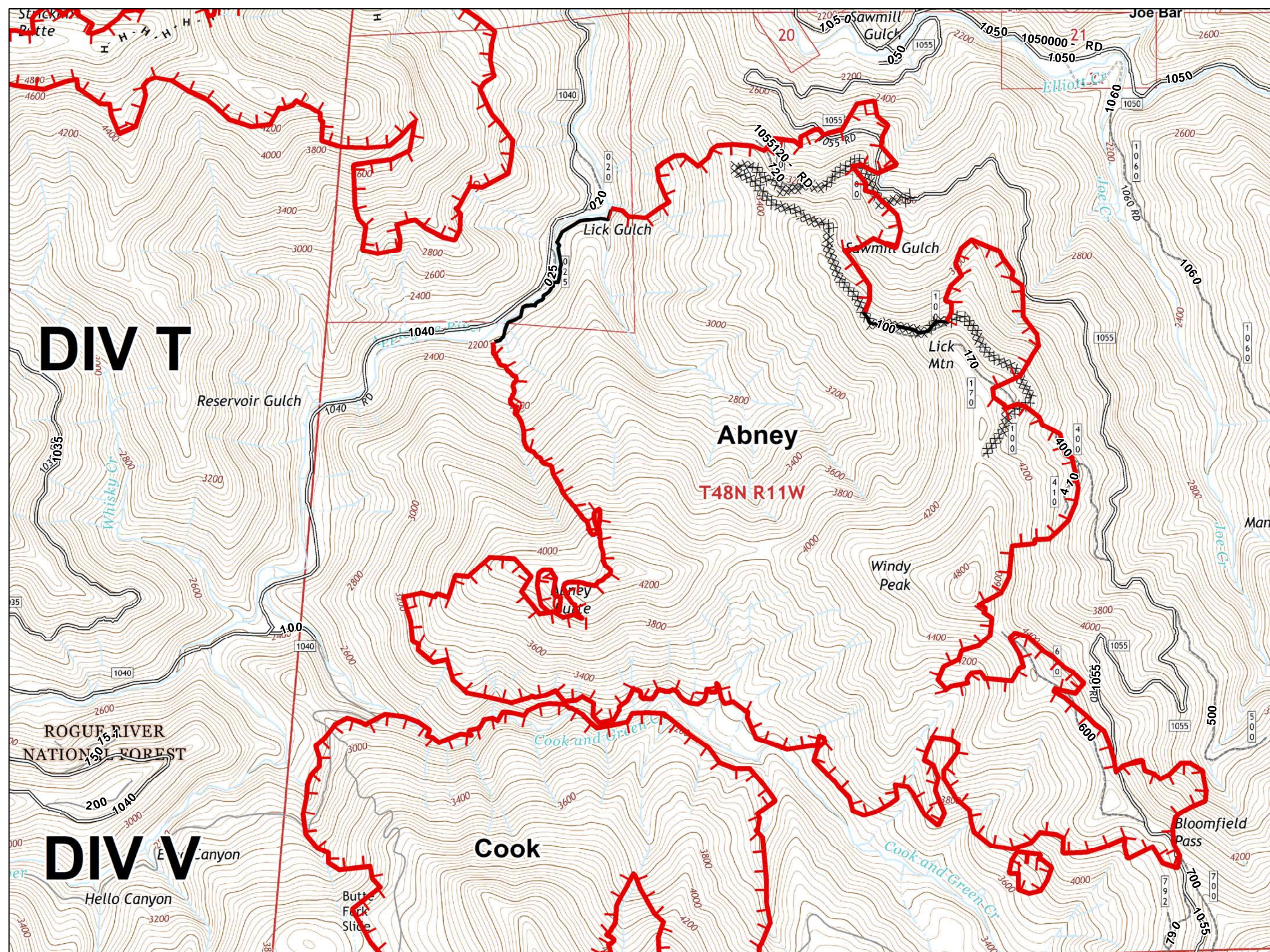
DIV T

DP-10





- Uncontrolled Fire Edge
- Completed Line
- Completed Dozer Line
- Completed Hand Line
- High Clearance Vehicles
- Improved Roads



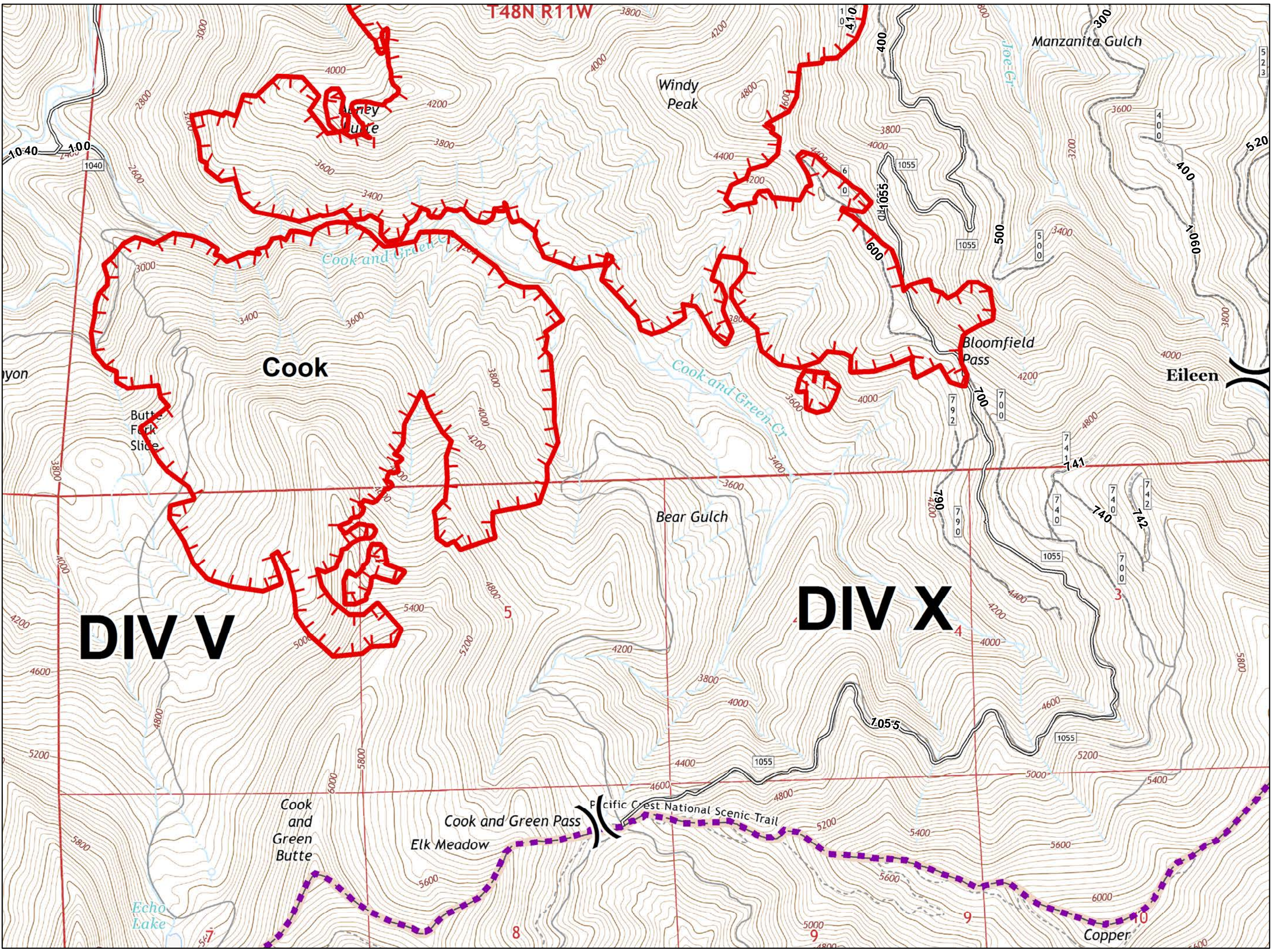
) (Division Break

Uncontrolled Fire Edge

IA Responsibility

High Clearance Vehicles

Improved Roads



DIV V

DIV X

