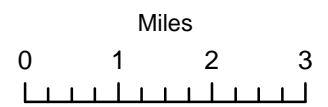


- Fire Location, Active
- Fire Location, Contained
- Camp
- Dip Site
- Drop Point
- Gate
- Helispot
- Repeater
- Water Source
- Division Break
- IA Responsibility
- Uncontrolled Fire Edge
- Completed Line
- Completed Dozer Line
- Completed Hand Line
- Road as Completed Line
- Administrative Forest Boundary
- NHD Water Boundaries
- Rivers



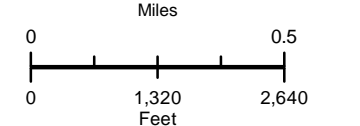
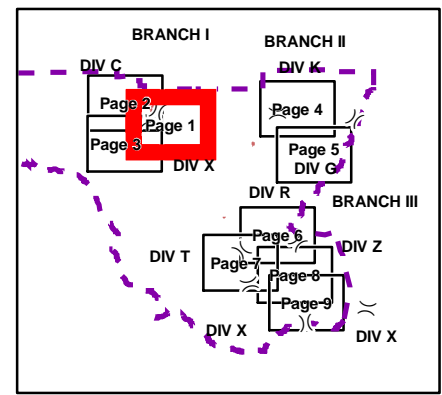


# BRANCH I

Miller Complex  
OR-RSF-000647  
8/27/2017

Page 1

- Ⓒ Camp
- Drop Point
- Ⓔ Repeater
- ⒲ Water Source
- ) ( Division Break
- 🔴 Uncontrolled Fire Edge
- ⚫ Completed Line
- ⊠ Completed Dozer Line
- H-H-H Completed Hand Line
- 👉 IA Responsibility
- ⋯ High Clearance Vehicles
- 🛣 Improved Roads



# DIV C

## Bigelow

## Grayback

## Creedence

# DIV E

CMD 5  
Grayback Mountain

DP-38

DP-33

DP-35

Washed Out

Pine Gulch

Sugarloaf Peak

Windy Gap

Larkspur Spring

Cold Spring

NAT FOR DEV RD 1005

O'Brien Cr

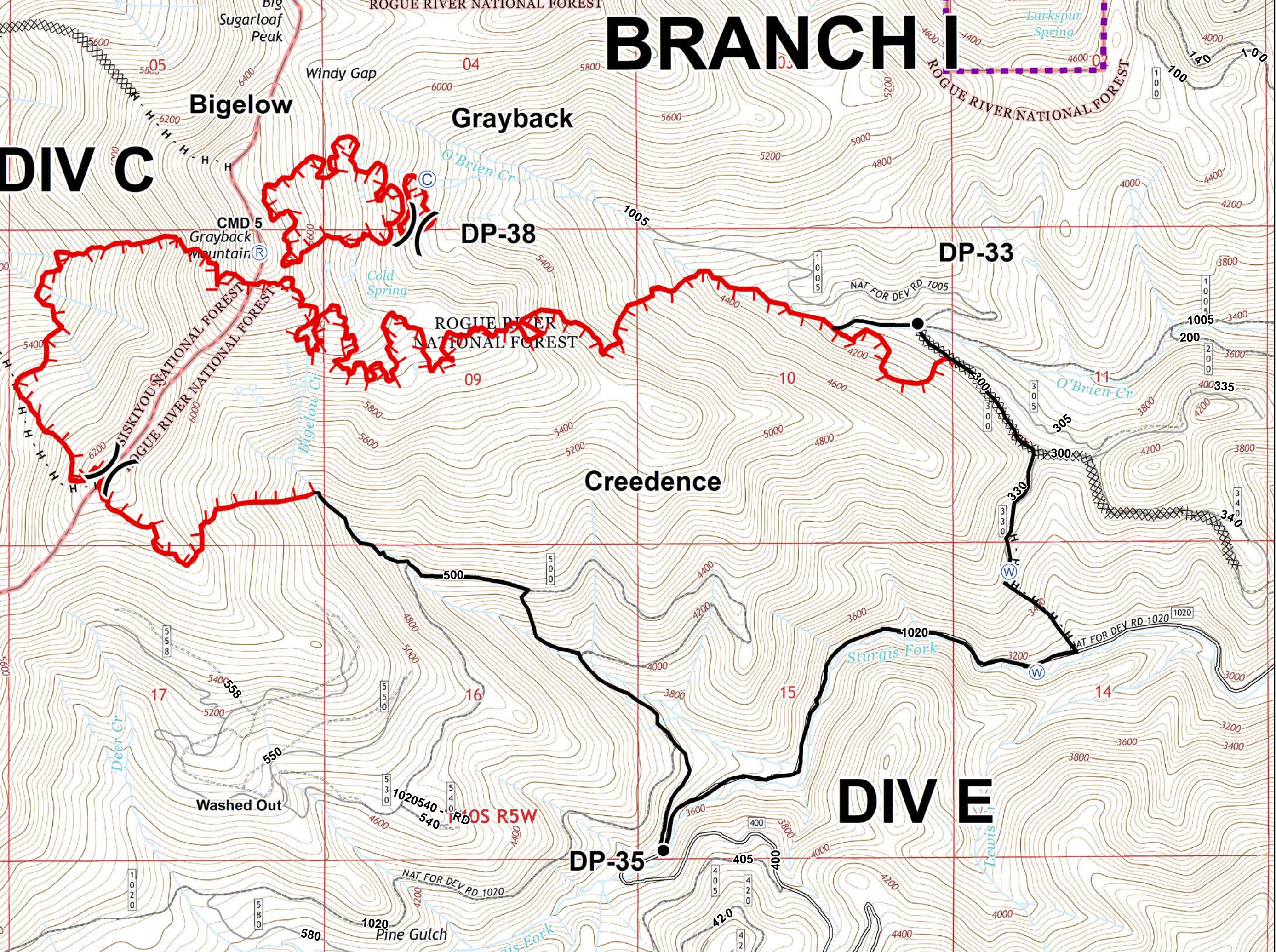
Sturgis Fork

Deer Cr













NAT FOR DEV RD 1020

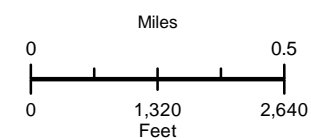
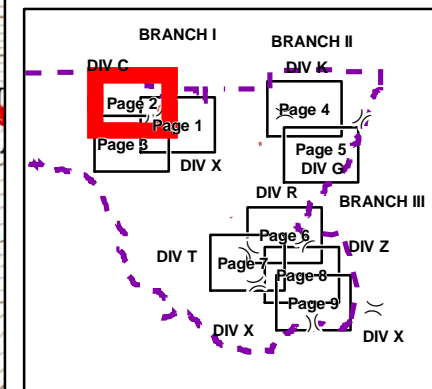
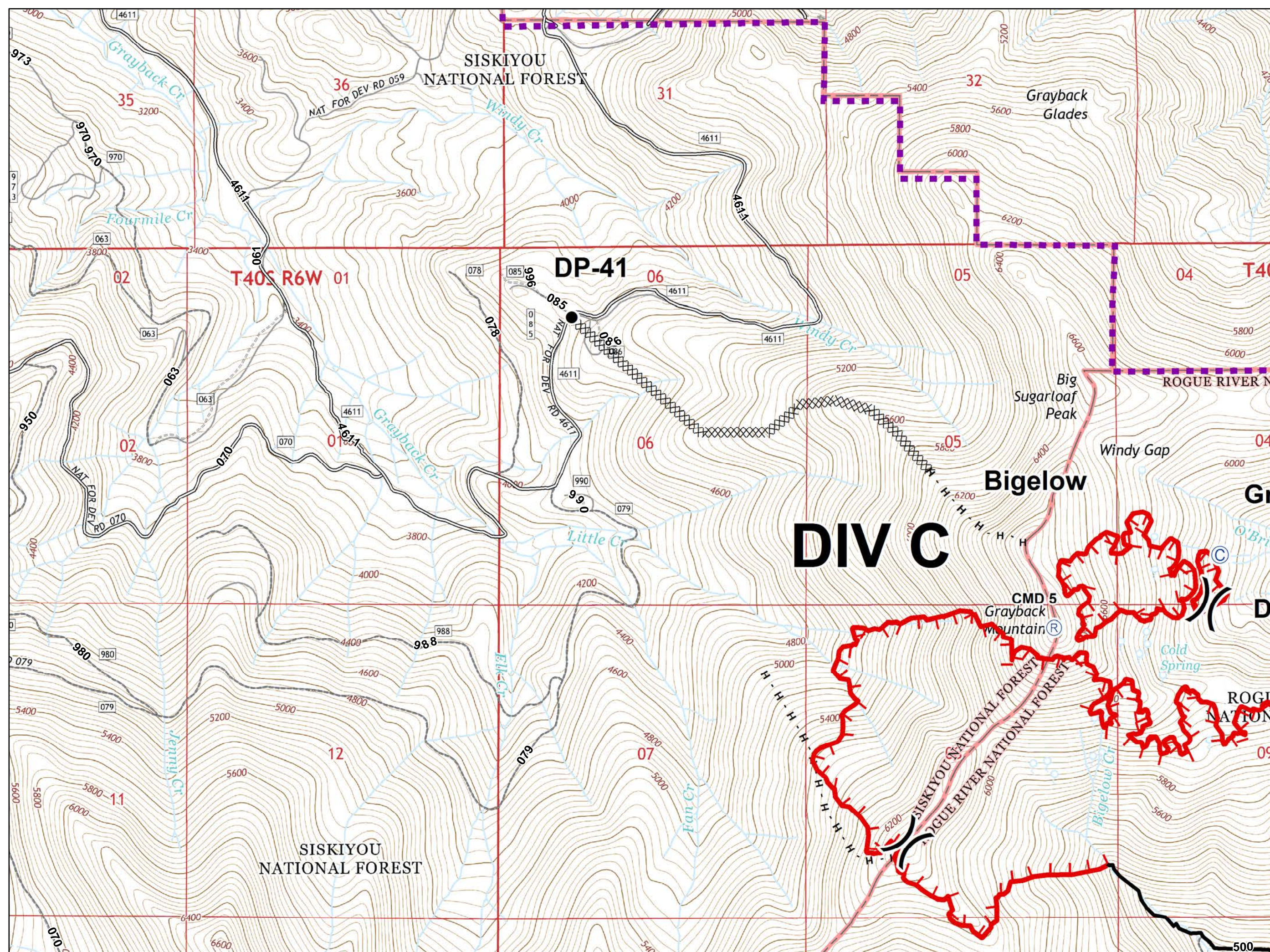
NAT FOR DEV RD 1020

RD 105 R5W



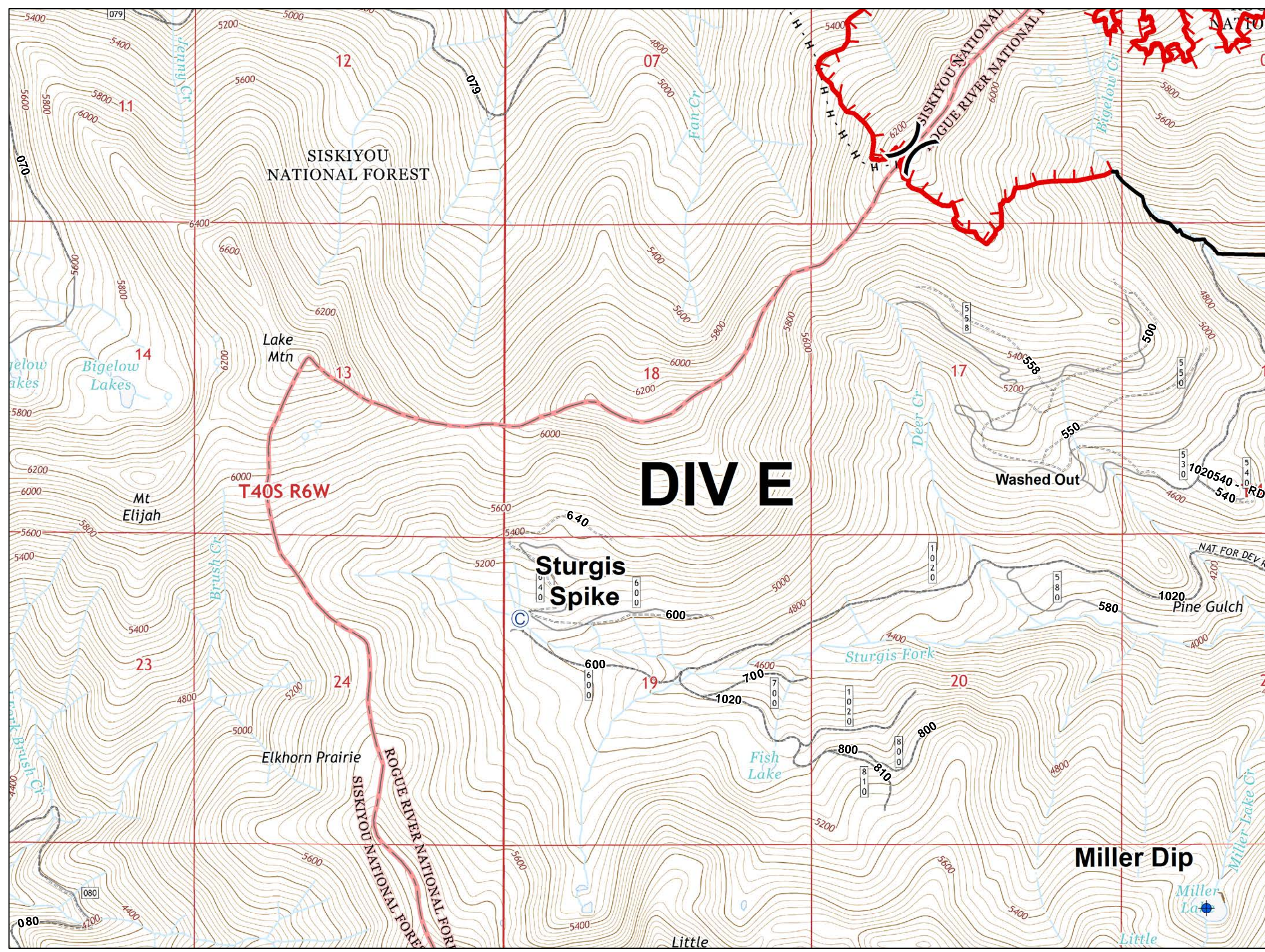


-  Camp
-  Drop Point
-  Repeater
-  Division Break
-  Uncontrolled Fire Edge
-  Completed
-  Completed Dozer Line
-  Completed Hand Line
-  IA Responsibility
-  High Clearance Vehicles
-  Improved Roads
-  Bureau of Land Management; Private; Other Agency - Includes city, county, state, and federal agencies (including the Federal Highway Administration)

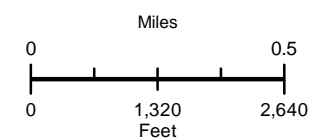
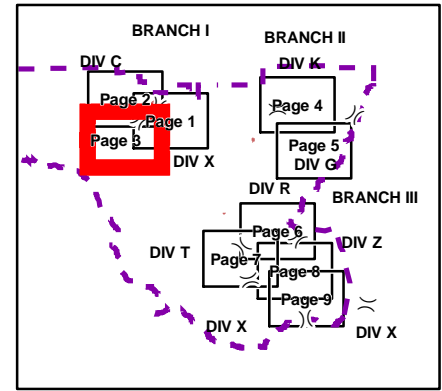




- Camp
- Dip Site
- Division Break
- Uncontrolled Fire Edge
- Completed Line
- Completed Hand Line
- High Clearance Vehicles














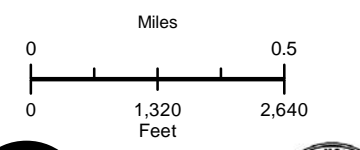
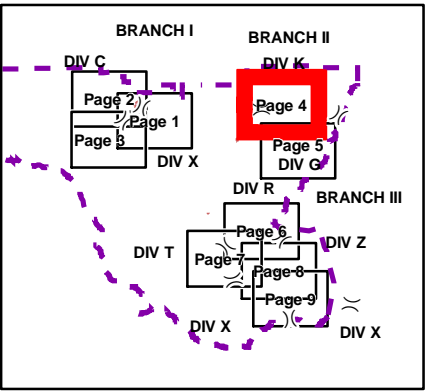
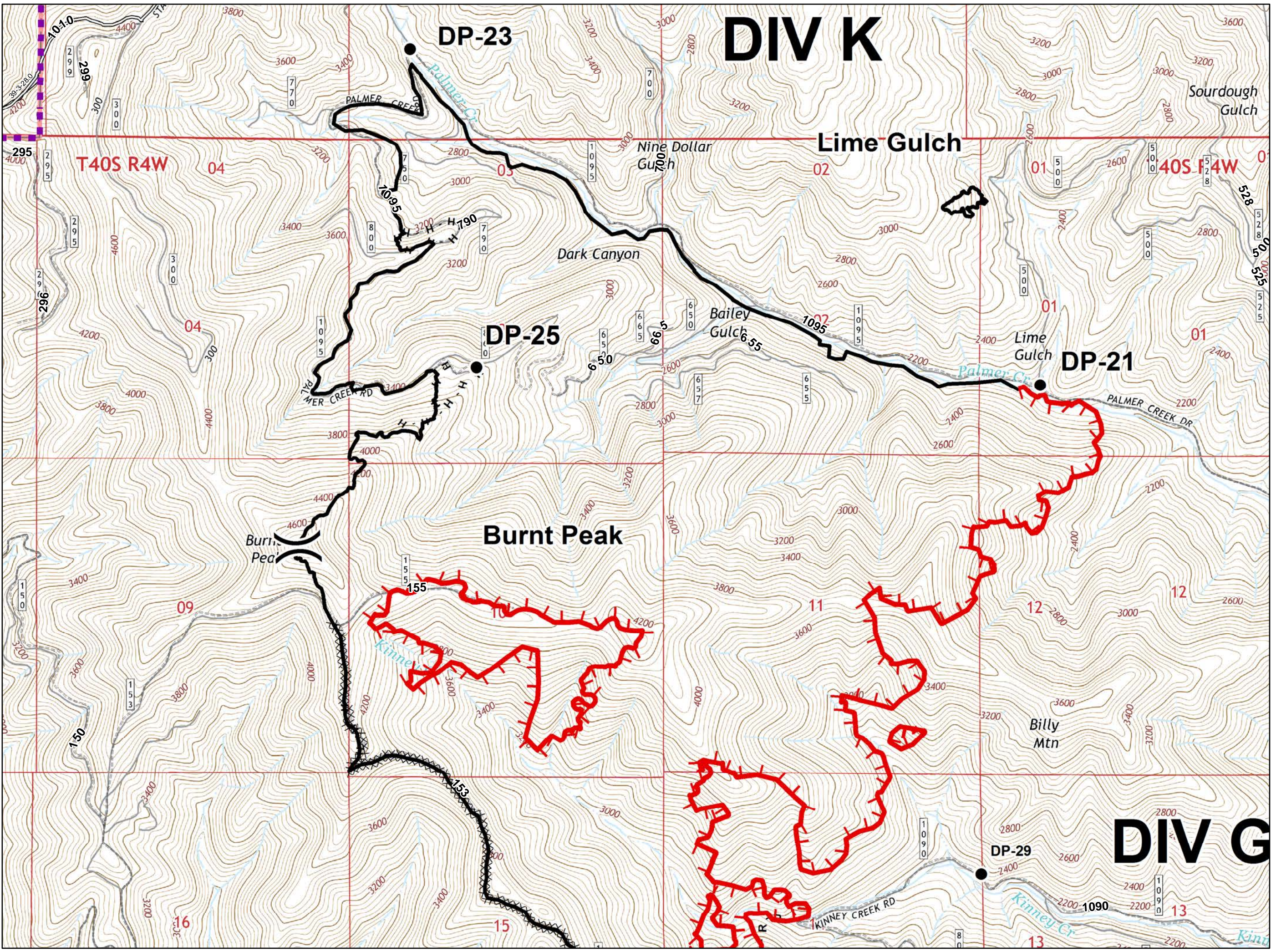
**DIV E**









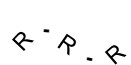

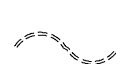



**DIV K**

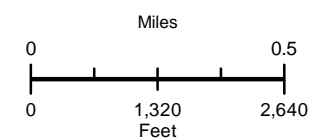
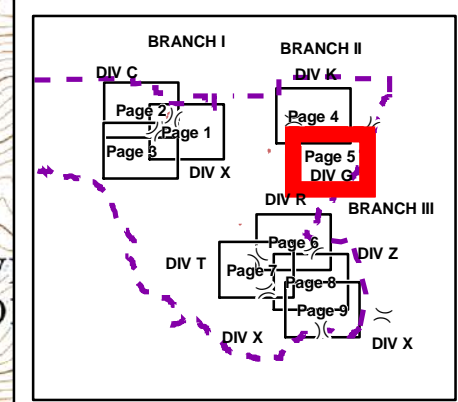
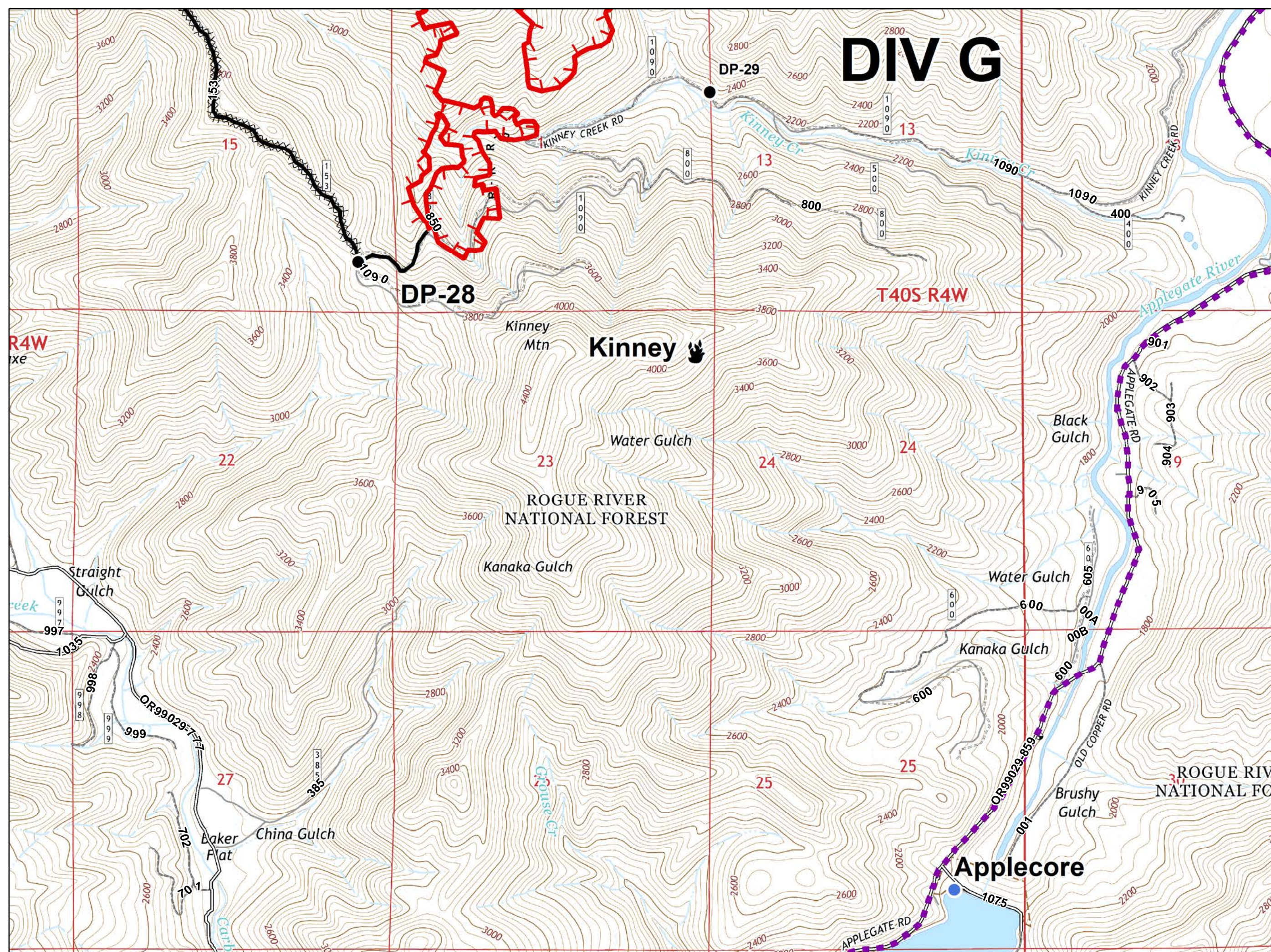
-  Drop Point
-  Division Break
-  Uncontrolled Fire Edge
-  Completed Line
-  Completed Dozer Line
-  Completed Hand Line
-  Road as Completed Line
-  IA Responsibility
-  High Clearance Vehicles
-  Improved Roads
-  Bureau of Land Management; Private; Other Agency - Includes city, county, state, and federal agencies (including the Federal Highway Administration)





-  Fire Location, Contained
-  Drop Point
-  Helispot
-  Uncontrolled Fire Edge
-  Completed Line
-  Completed Dozer Line
-  Road as Completed Line
-  IA Responsibility
-  High Clearance Vehicles
-  Improved Roads

# DIV G





- Drop Point
- Ⓜ Water Source
- ) ( Division Break
- 🔴 Uncontrolled Fire Edge
- ⚫ Completed Line
- ⊗ Completed Dozer Line
- ⋈ Completed Hand Line
- ⋈ Completed Road as Completed Line
- 🟡 IA Responsibility
- ⋈ High Clearance Vehicles
- ⋈ Improved Roads

# BRANCH III

## DIV Z

DP-16

Copper

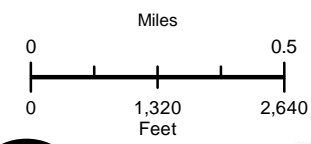
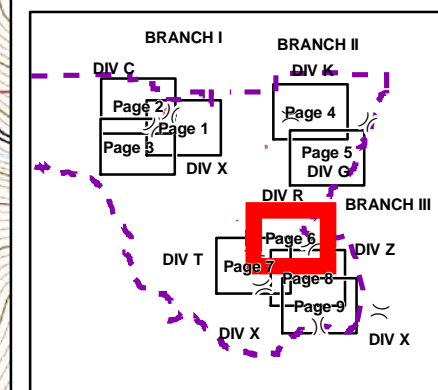
Seattle

DP-10

OREGON  
CALIFORNIA

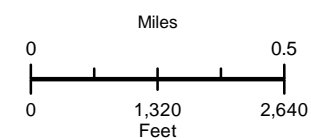
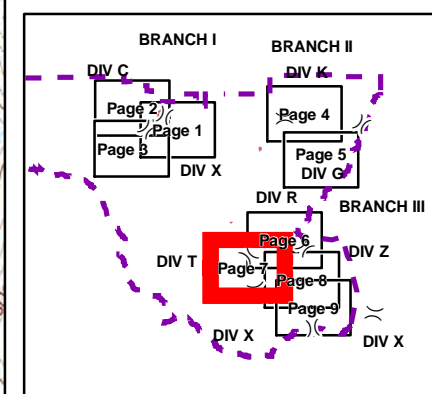
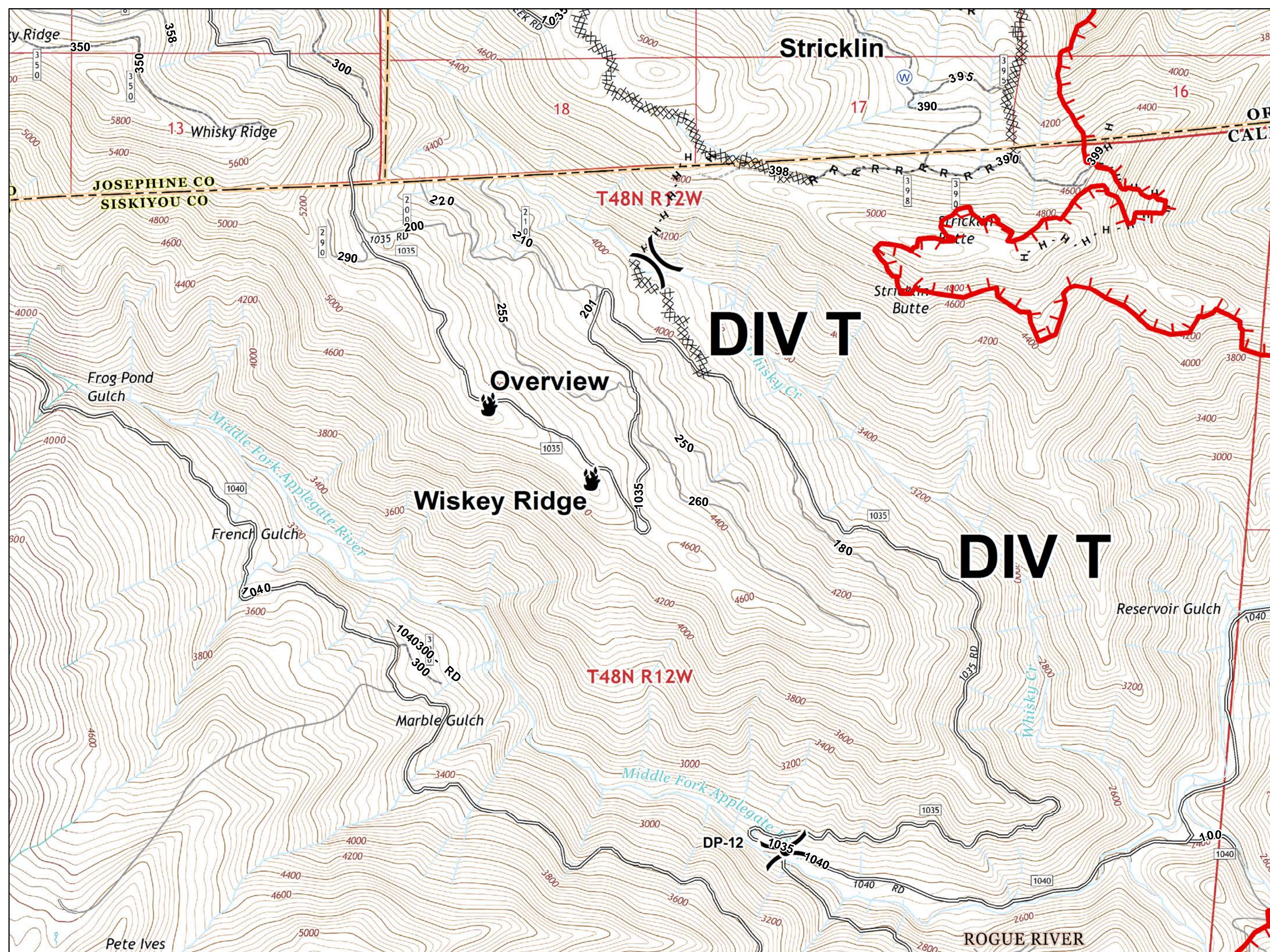
JACKSON CO  
SISKIYOU CO

## DIV T




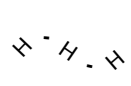
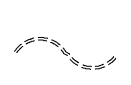



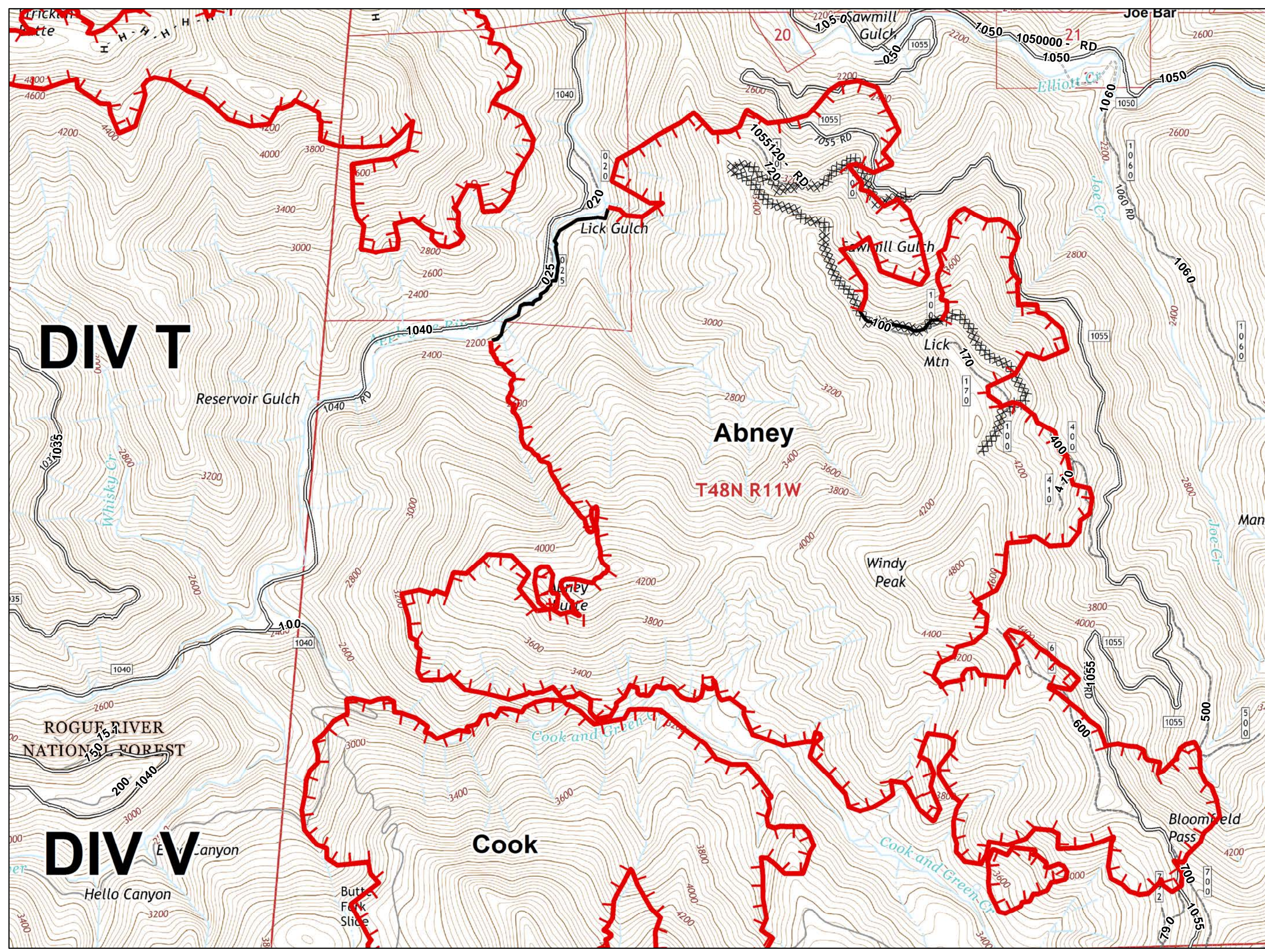


- Fire Location, Contained
- Drop Point
- Water Source
- Division Break
- Uncontrolled Fire Edge
- Completed Line
- Completed Dozer Line
- Completed Hand Line
- Road as Completed Line
- High Clearance Vehicles
- Improved Roads





-  Uncontrolled Fire Edge
-  Completed Line
-  Completed Dozer Line
-  Completed Hand Line
-  High Clearance Vehicles
-  Improved Roads



**DIV T**

**DIV V**

**Abney**  
T48N R11W

**Cook**

