

123°9'0"W

123°7'30"W




123°6'0"W

123°4'30"W

123°3'0"W

MILLER COMPLEX OR-RSF-000647

Branch III East OPS 8/29/17

UTM NAD83 NB 8/28/17 2200

BRANCH III

Rogue River Siskiyou National Forest

DIV Z

Abney

DIV X

Klamath National Forest

- Drop Point
- ⌚ Lookout
- Ⓡ Repeater
- Ⓜ Water Source
- ⎵ Division Break
- H · H Completed Hand Line
- R · R Road as Completed Line
- ⊗ Completed Dozer Line
- Completed Line
- Uncontrolled Fire Edge
- IA Responsibility
- - - Trails
- ▭ Ranger Districts
- ▭ County
- ▭ Inventory Roadless Area
- 100 Foot Contour



123°9'0"W

123°7'30"W

123°6'0"W

123°4'30"W

123°3'0"W

42°1'30"N

42°0'0"N

41°58'30"N

41°57'0"N

41°55'30"N

42°1'30"N

42°0'0"N

41°58'30"N

41°57'0"N

41°55'30"N