


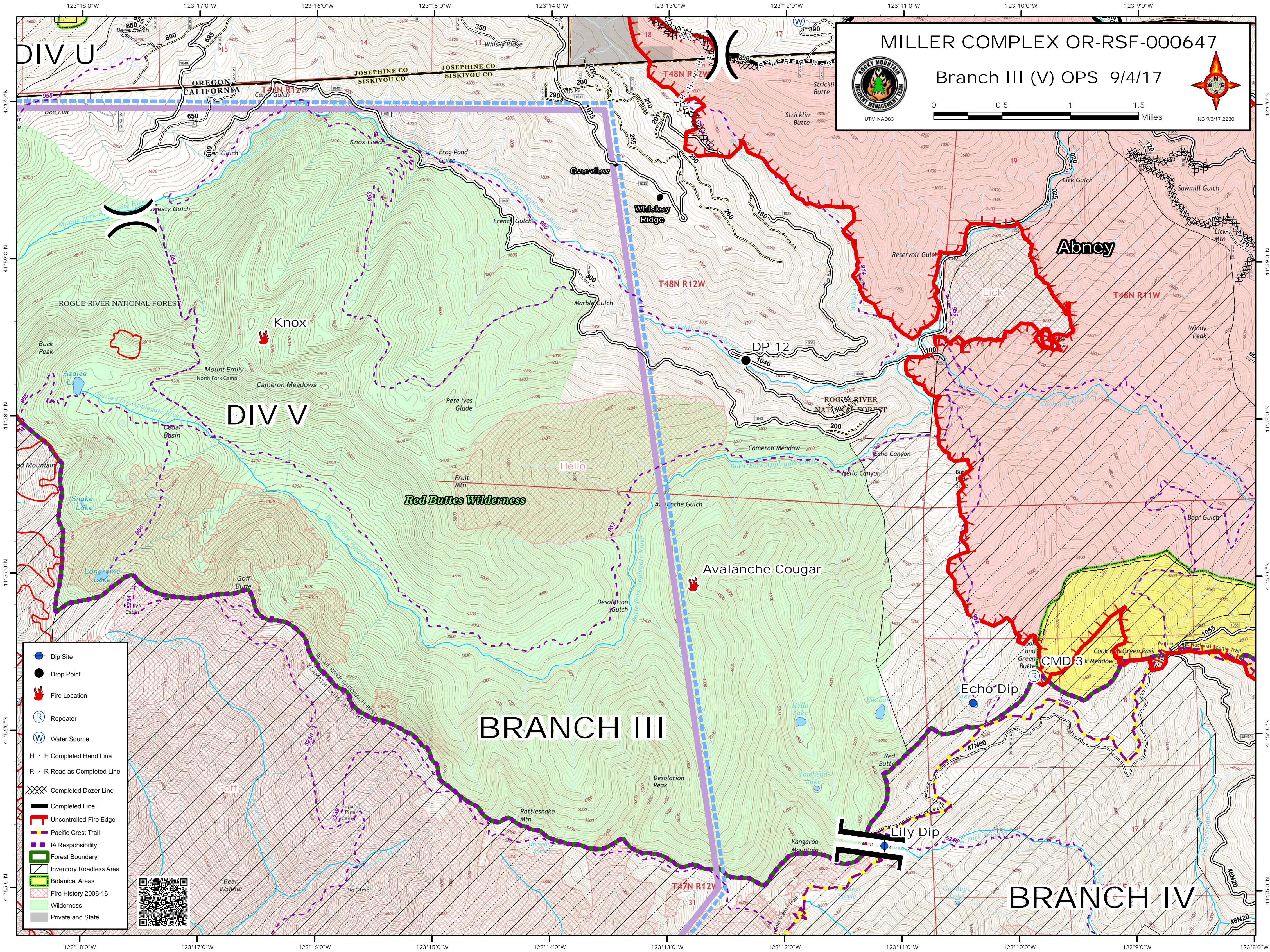


MILLER COMPLEX OR-RSF-000647

Branch III (V) OPS 9/4/17

UTM NAD83 NB 9/3/17 2230



-  Dip Site
-  Drop Point
-  Fire Location
-  Repeater
-  Water Source
-  H - H Completed Hand Line
-  R - R Road as Completed Line
-  Completed Dozer Line
-  Completed Line
-  Uncontrolled Fire Edge
-  Pacific Crest Trail
-  IA Responsibility
-  Forest Boundary
-  Inventory Roadless Area
- Botanical Areas
- Fire History 2006-16
- Wilderness
- Private and State



BRANCH III

BRANCH IV