


















MILLER COMPLEX OR-RSF-000647

Branch III (R,T,U) OPS 9/4/17

UTM NAD83 NB 91317 2230

-  Drop Point
-  Fire Location
-  Repeater
-  Water Source
- H - H Completed Hand Line
- R - R Road as Completed Line
-  Completed Dozer Line
-  Completed Line
-  Uncontrolled Fire Edge
-  IA Responsibility
-  Forest Boundary
-  Inventory Roadless Area
-  Botanical Areas
-  Fire History 2006-16
-  Wilderness
-  Private and State

