
























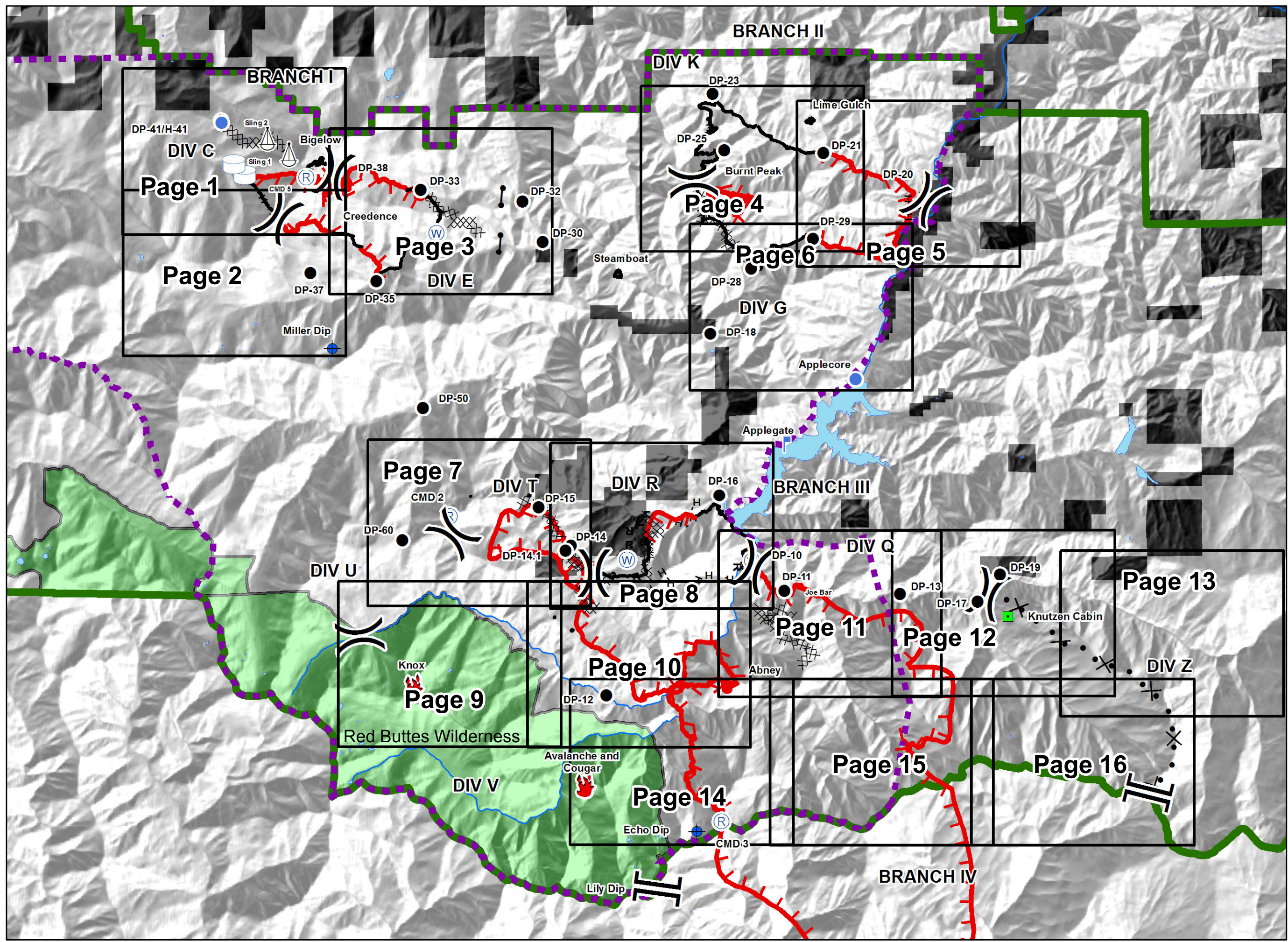
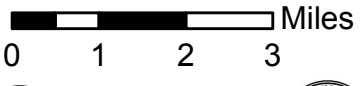
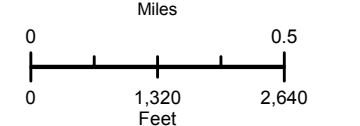
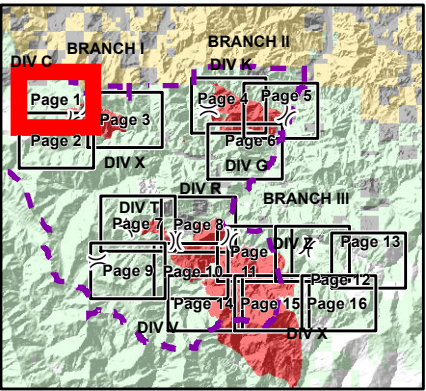
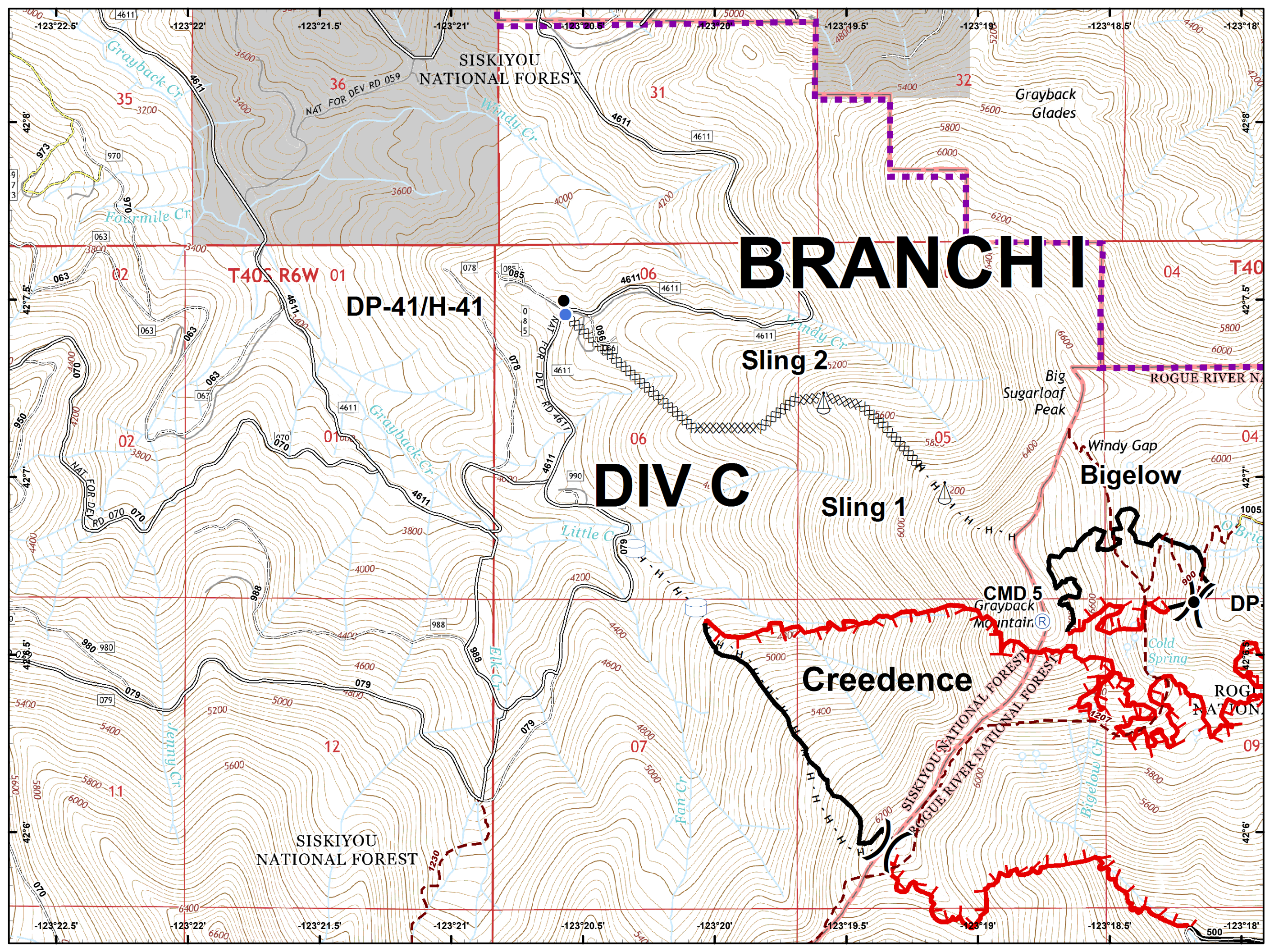








Miller Complex
OR-RSF-000647
9/5/2017

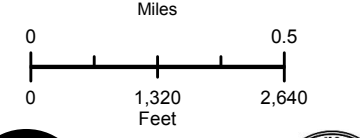
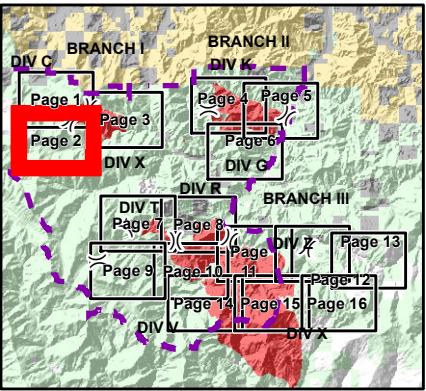
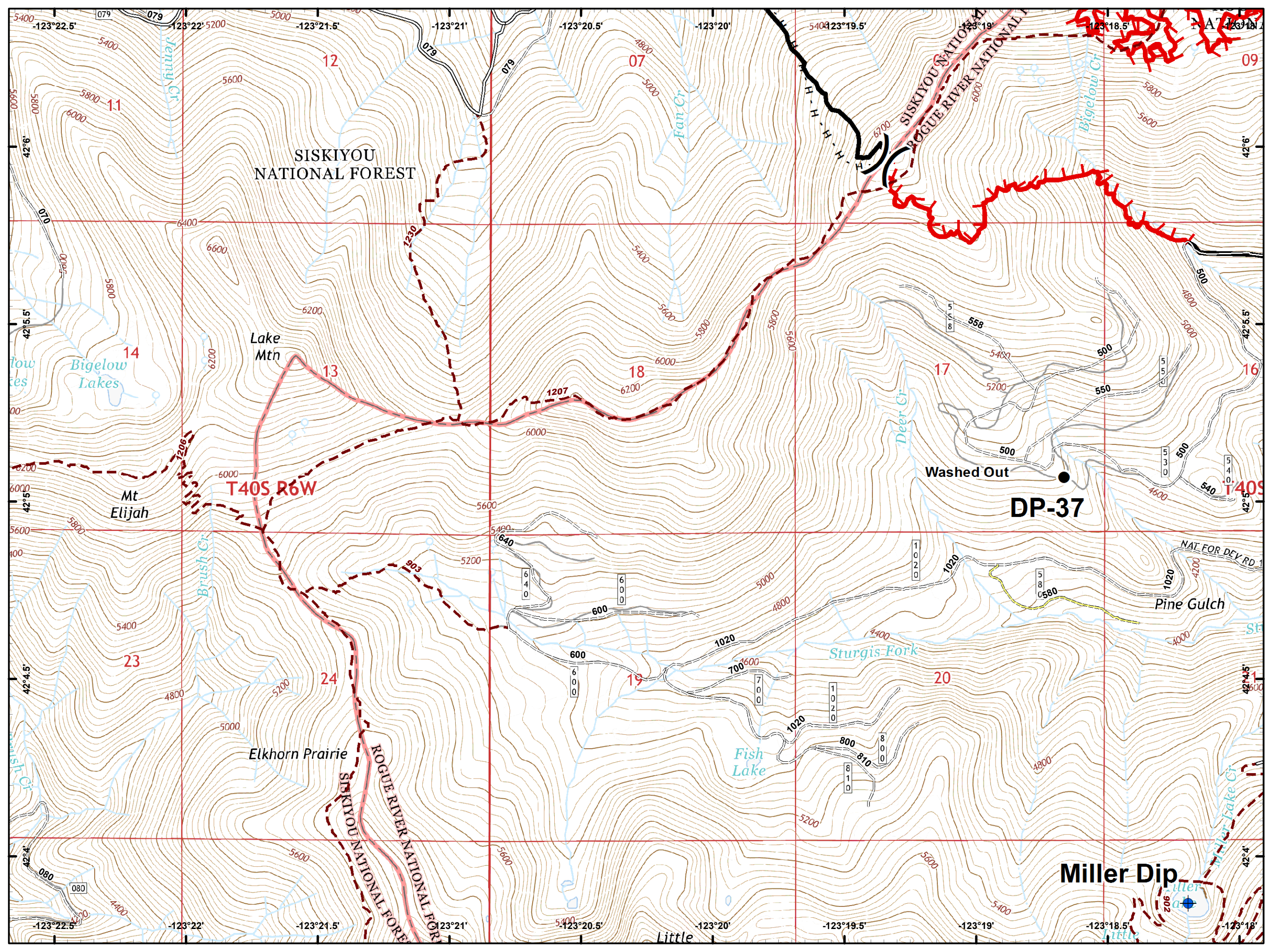
-  Dip Site
-  Drop Point
-  Fire Location
-  Gate
-  Helispot
-  Landmark
-  Lookout
-  Repeater
-  Sling Site
-  Water Source
-  Water Tank
-  Division Break
-  Branch Break
-  IA Responsibility
-  Uncontrolled Fire Edge
-  Completed Line
-  Completed Dozer Line
-  Completed Hand Line
-  Road as Completed Line
-  Proposed Dozer Line
-  Administrative Forest Boundary
-  NHD Water Boundaries
-  Rivers
-  Wilderness
-  Private



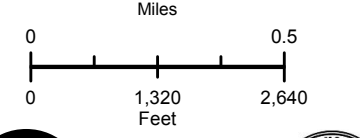
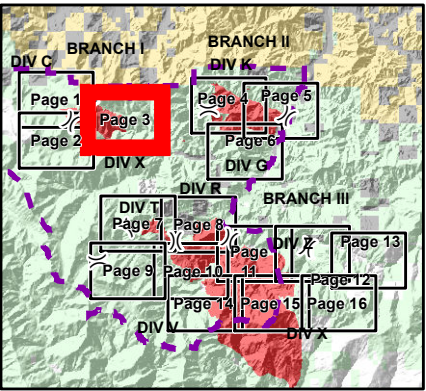
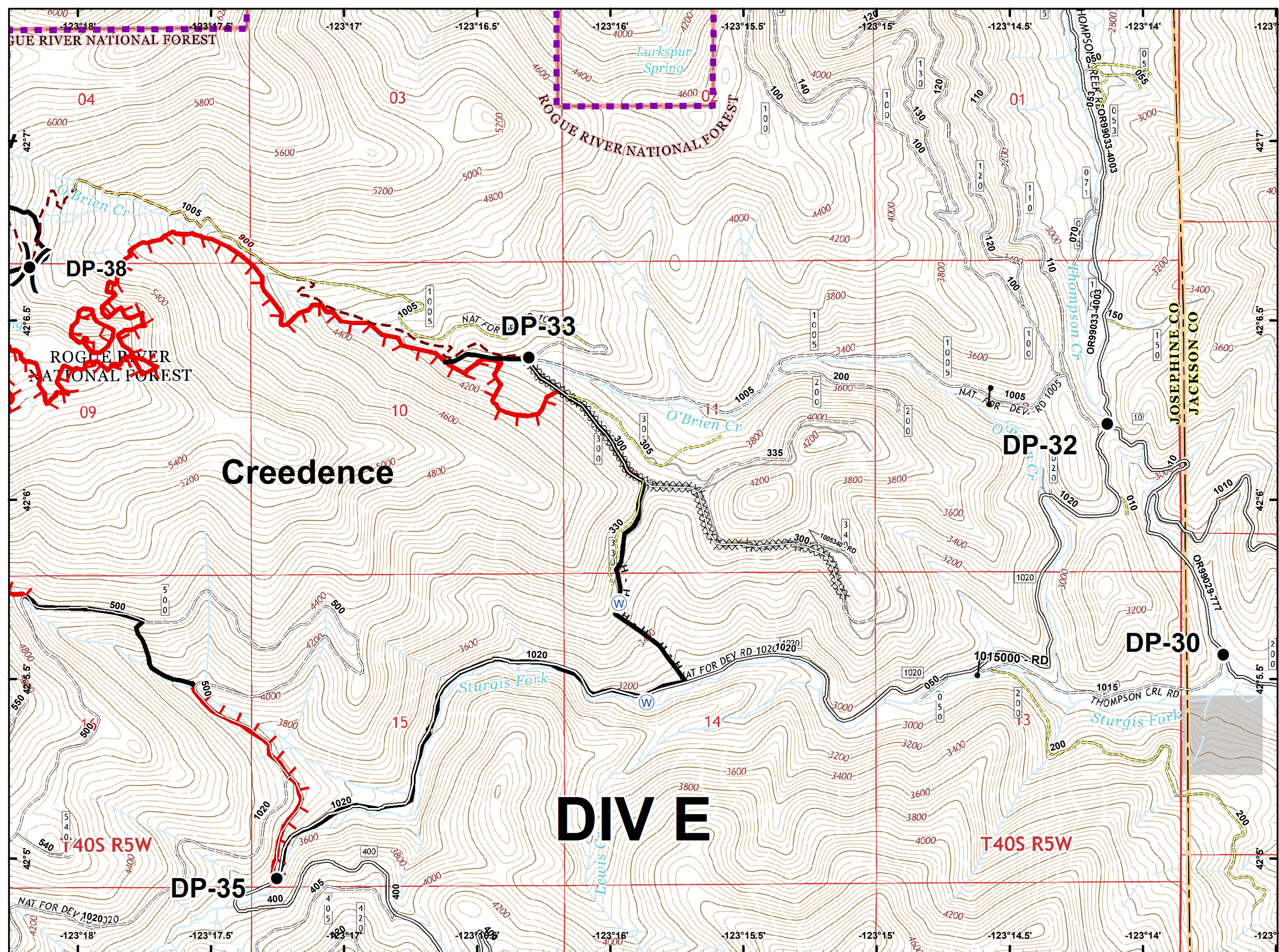
- Drop Point
- Helispot
- Ⓡ Repeater
- ⚙ Sling Site
- ⊕ Water Tank
- ⎓ Division Break
- 🔴 Uncontrolled Fire Edge
- ⤿ Completed Line
- ⚡ Completed Dozer Line
- ⋯ Completed Hand Line
- 🟪 IA Responsibility
- ⊕ Private and State



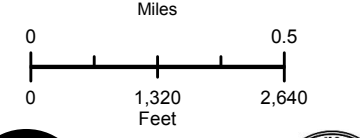
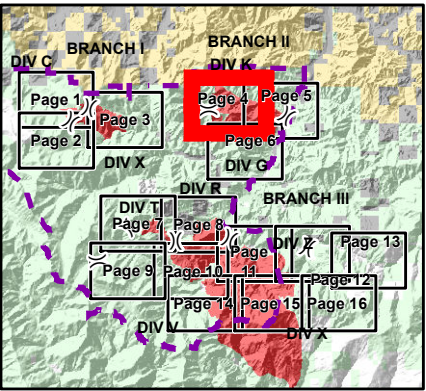
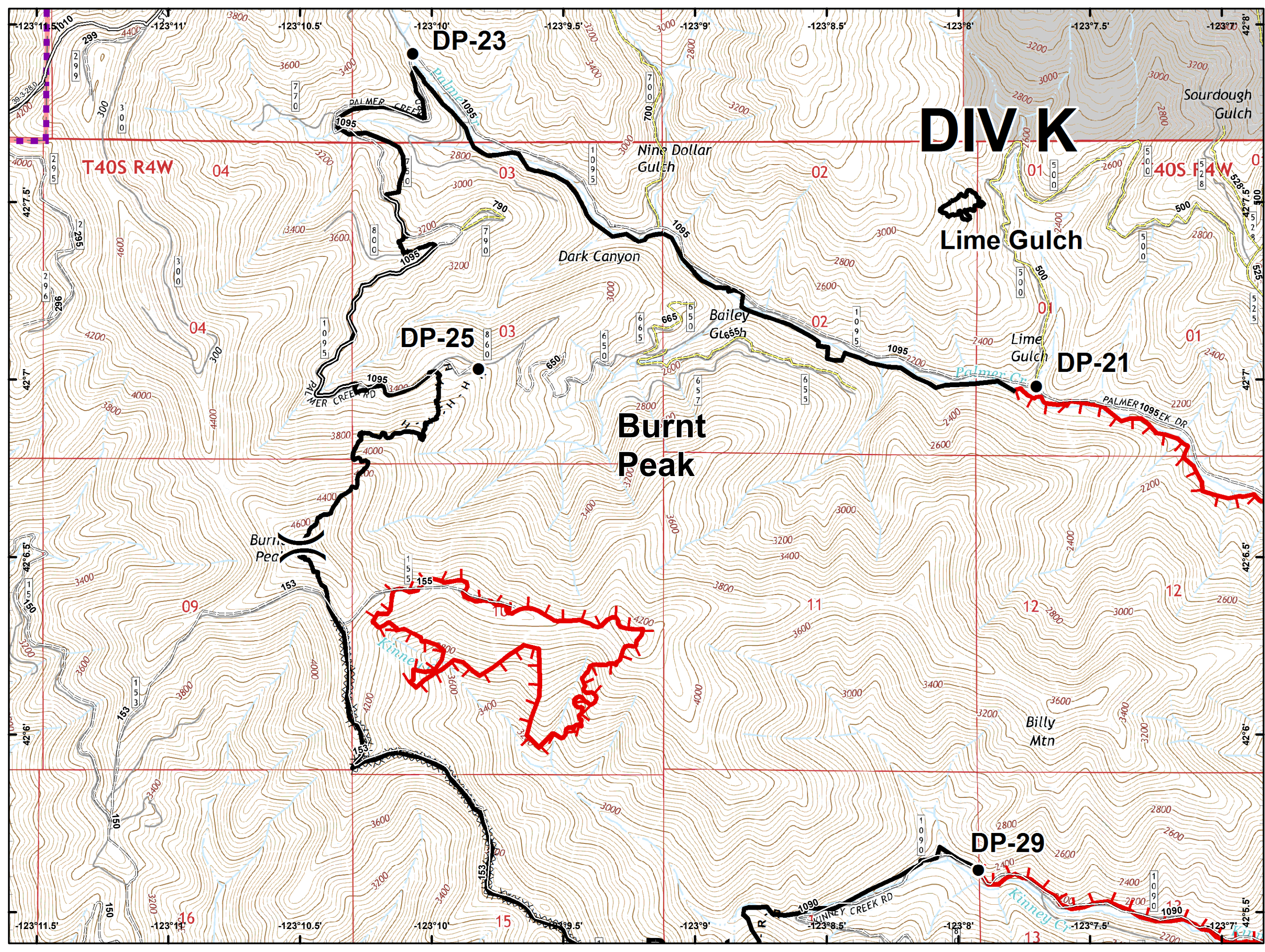
-  Dip Site
-  Drop Point
-  Division Break
-  Uncontrolled Fire Edge
-  Completed Line
-  Completed Hand Line



- Drop Point
- Gate
- ⊙ Water Source
- ⌋ Division Break
- 🔴 Uncontrolled Fire Edge
- ⤵ Completed Line
- ⌘ Completed Dozer Line
- Completed Hand Line
- 👉 IA Responsibility
- ⊕ Private and State

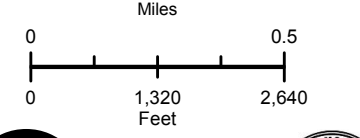
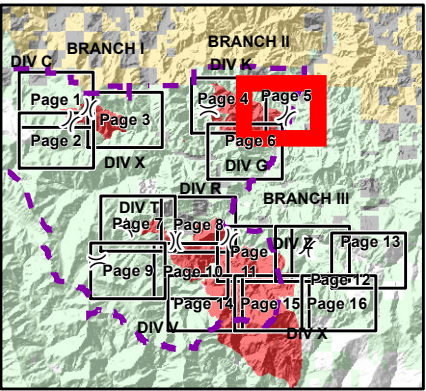
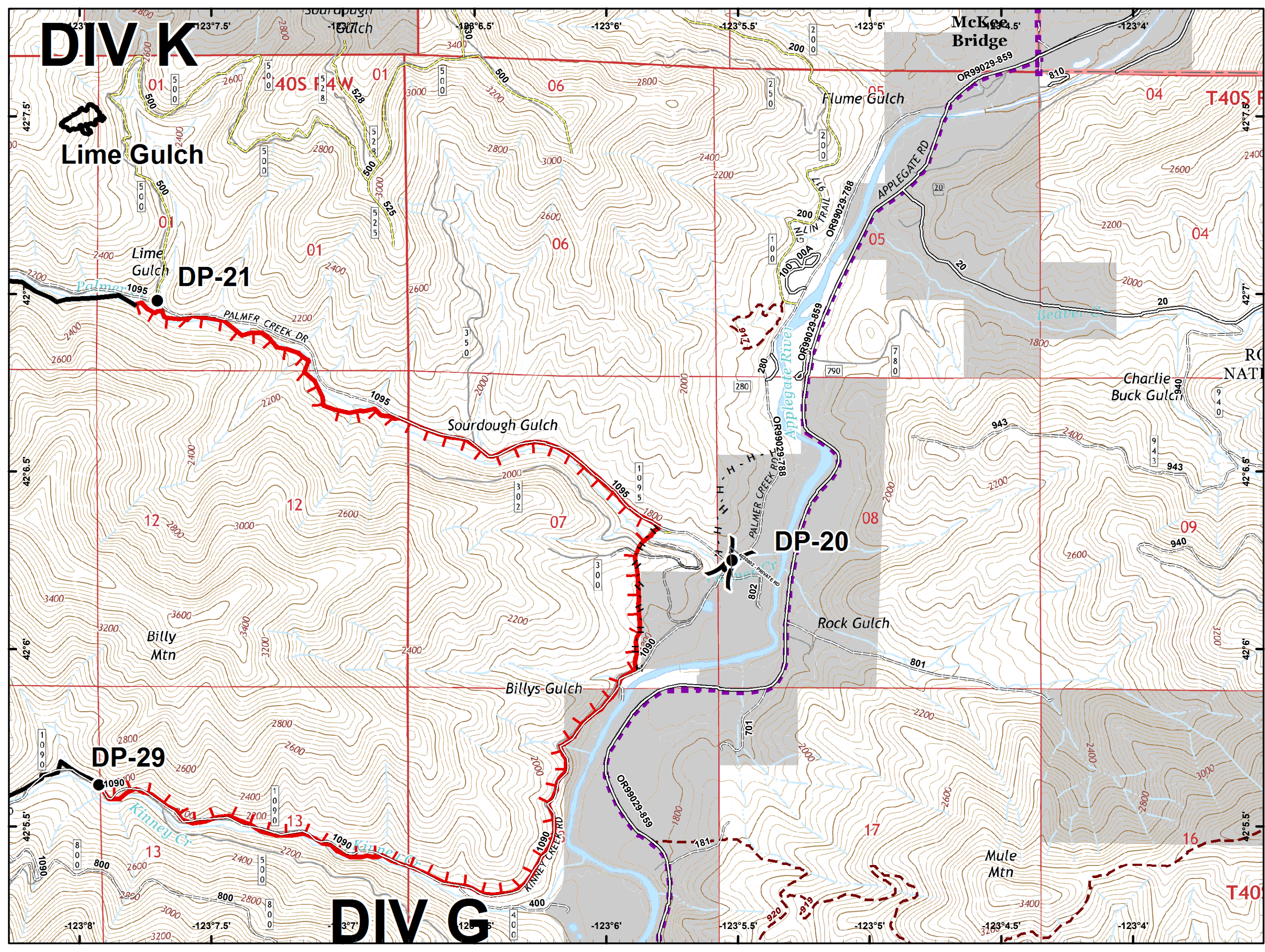


- Drop Point
-) Division Break
- Uncontrolled Fire Edge
- Completed Line
- Completed Dozer Line
- Completed Hand Line
- R-R-R Road as Completed Line
- IA Responsibility
- Private and State



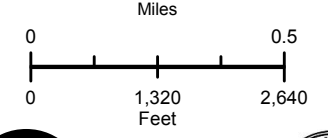
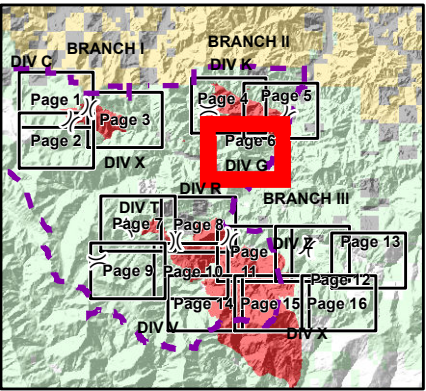
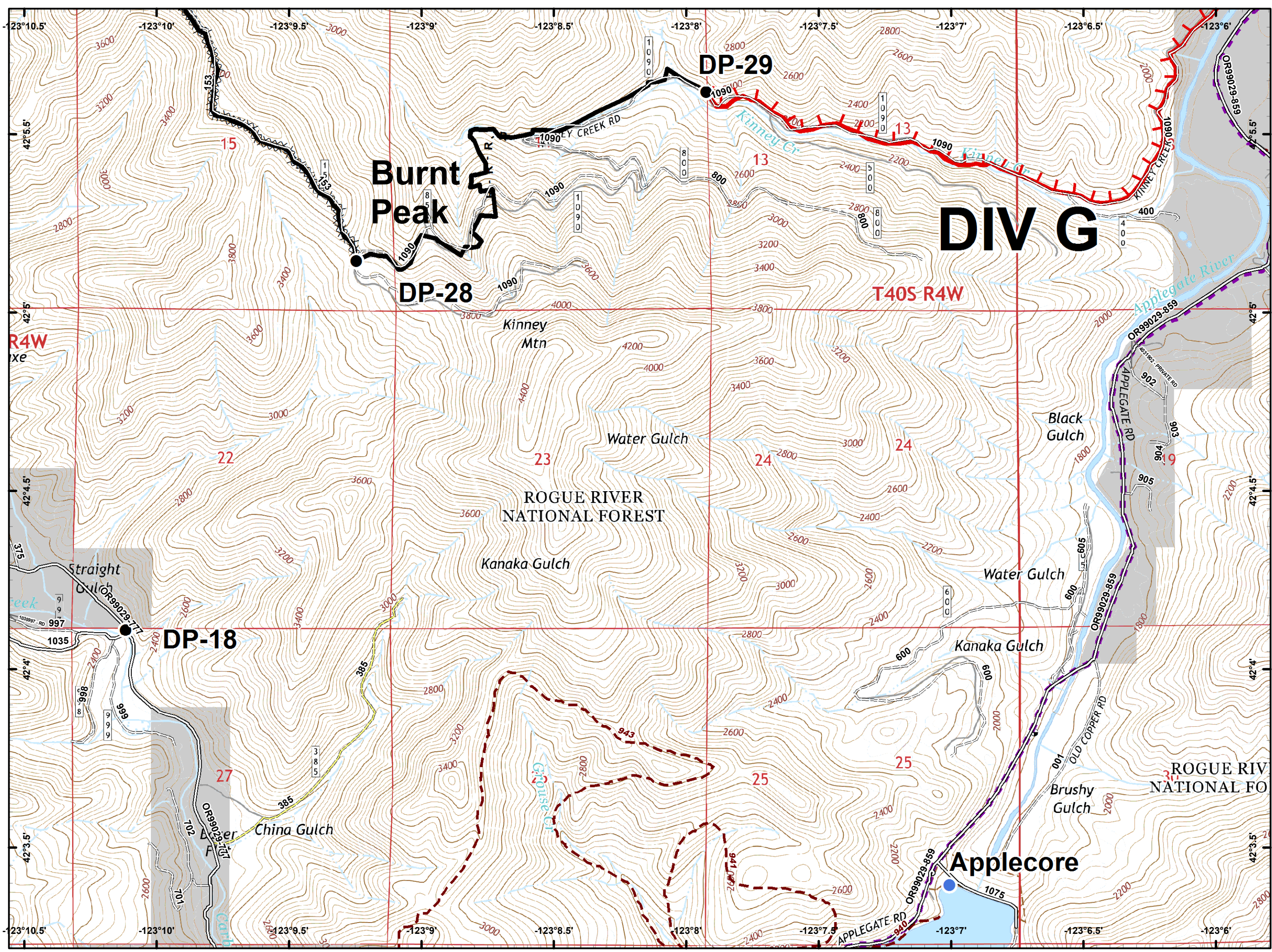
DIV K

- Drop Point
- Gate
-) Division Break
- Uncontrolled Fire Edge
- Completed Line
- Completed Hand Line
- IA Responsibility
- Miller_Compl...
- Private and State

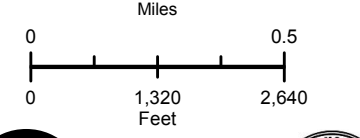
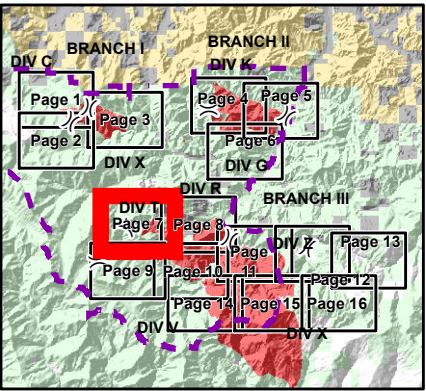
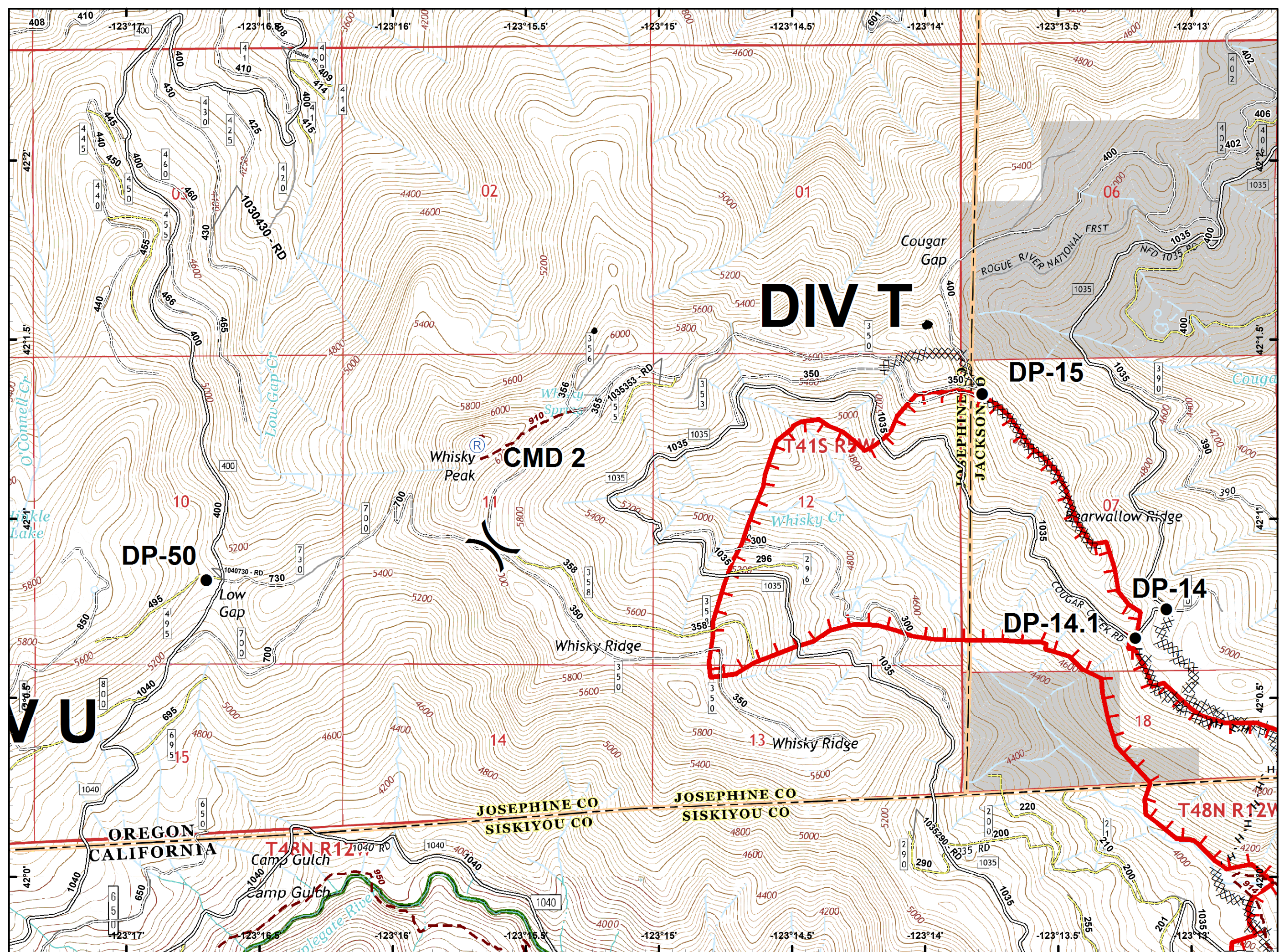


DIV G

- Drop Point
- Helispot
- Uncontrolled Fire Edge
- Completed Line
- Completed Dozer Line
- Road as Completed Line
- IA Responsibility
- Private and State



- Drop Point
- Ⓡ Repeater
-) Division Break
- 🔴 Uncontrolled Fire Edge
- ⤿ Completed Line
- ⊘ Completed Dozer Line
- ⋯ Completed Hand Line
- 🌿 Wilderness
- ⬛ Private and State



- Drop Point
- Ⓜ Water Source
-) Division Break
- 🔴 Uncontrolled Fire Edge
- ⚫ Completed Line
- ⊗ Completed Dozer Line
- ⋈ Completed Hand Line
- ⋈ Completed Road as Line
- 🟡 IA Responsibility
- ⊕ Private and State

BRANCH III

DIV R

DP-16

T41S R14W

DP-14

Seattle Bar

DP-17

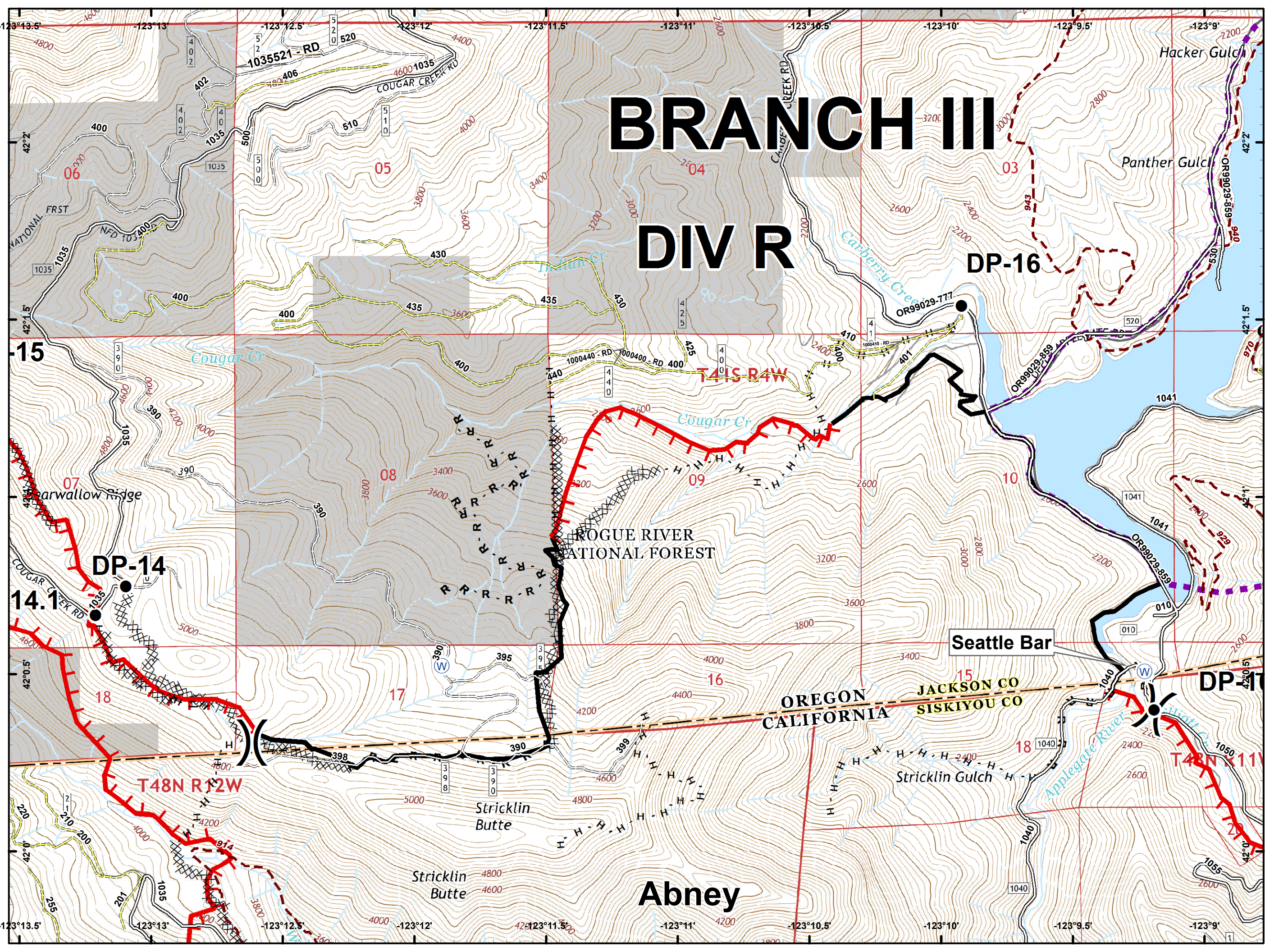
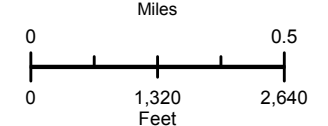
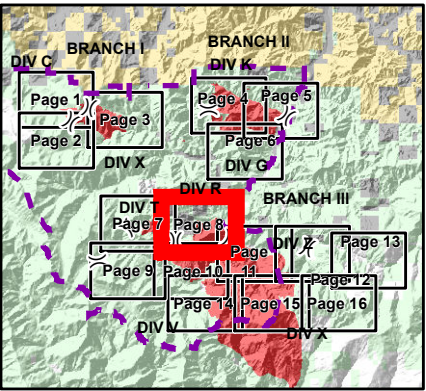
T48N R12W

JACKSON CO
SISKIYOU CO

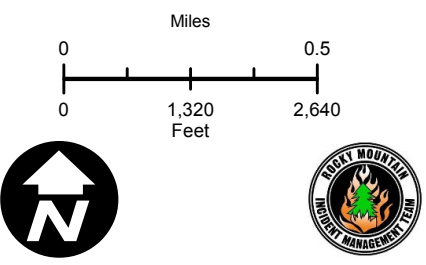
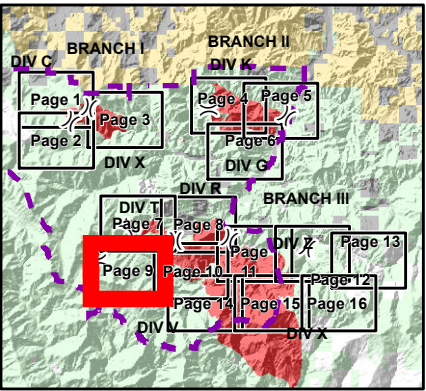
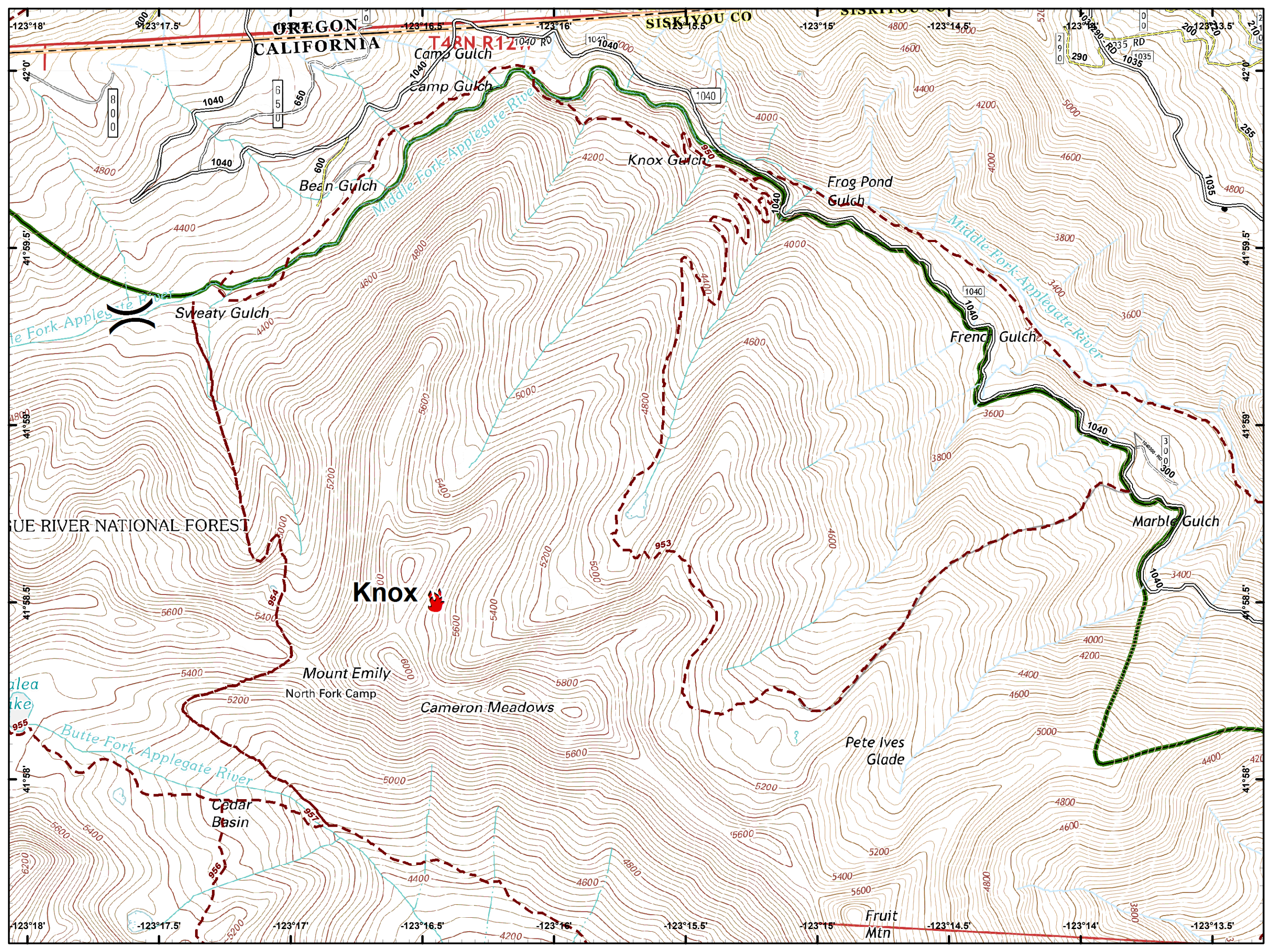
T48N R11W

Abney

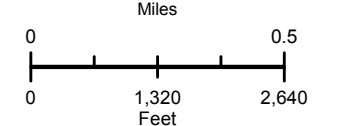
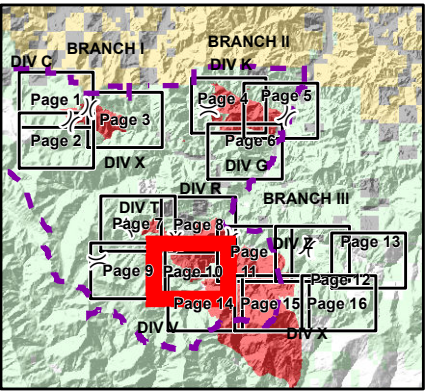
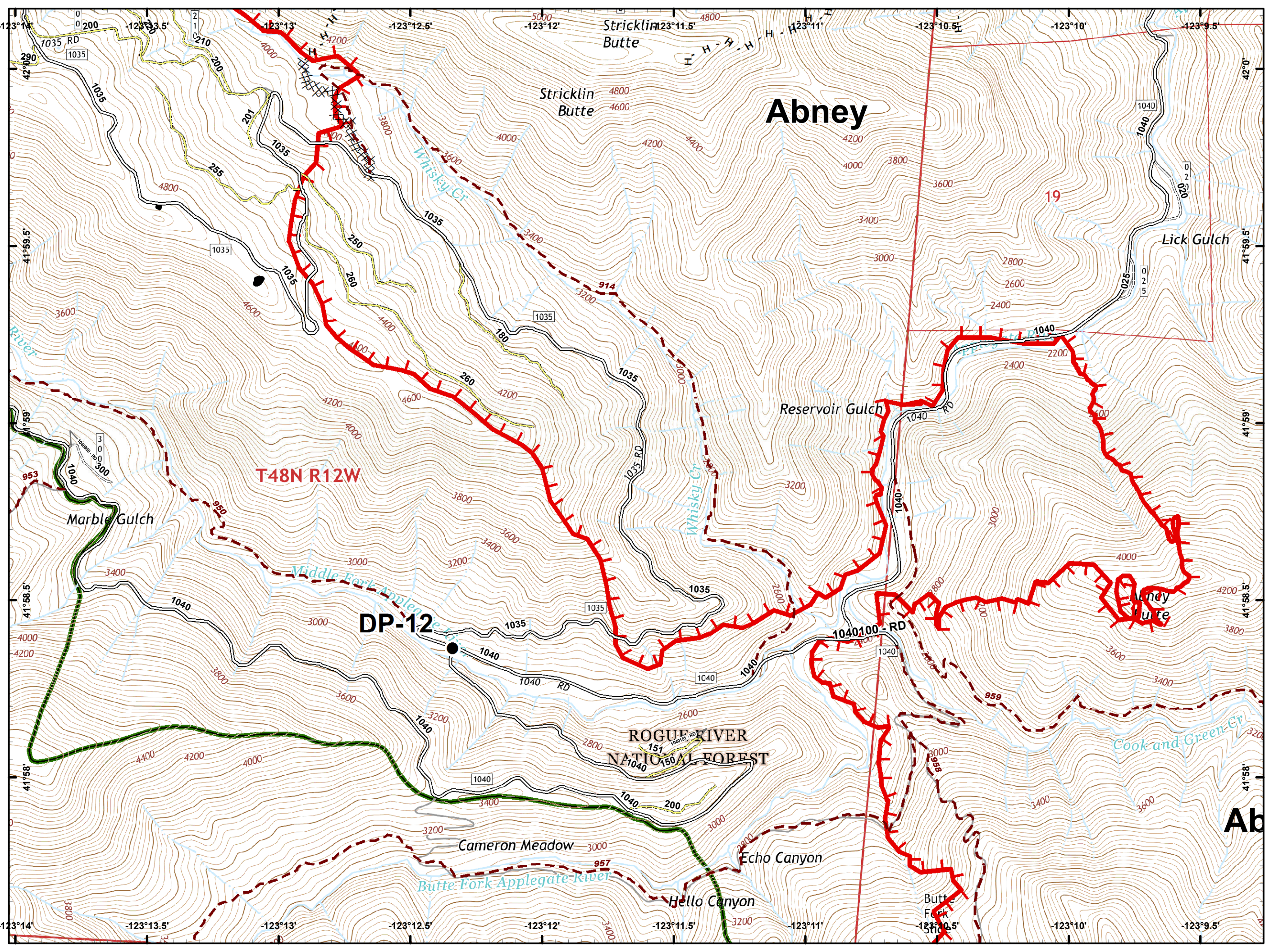
ROGUE RIVER
NATIONAL FOREST



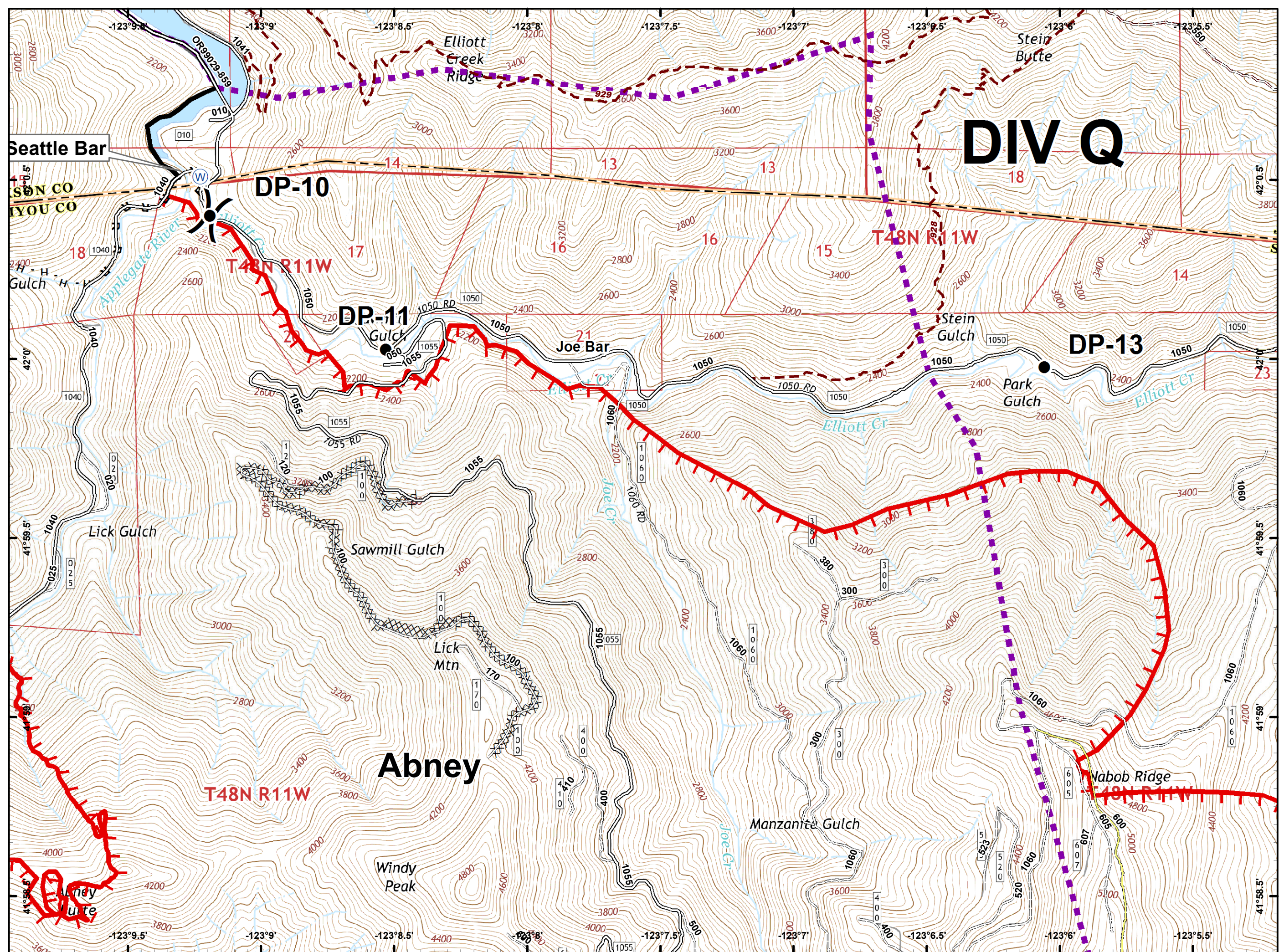
-  Fire Location
-  Division Break
-  Completed Line
-  Wilderness



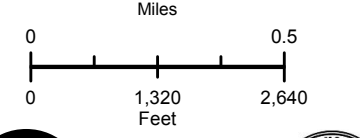
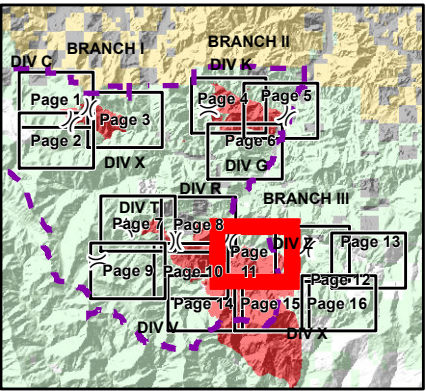
- Drop Point
- Uncontrolled Fire Edge
- Completed Line
- Completed Dozer Line
- Completed Hand Line
- Wilderness



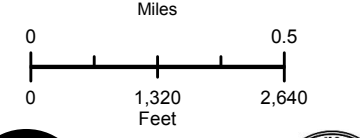
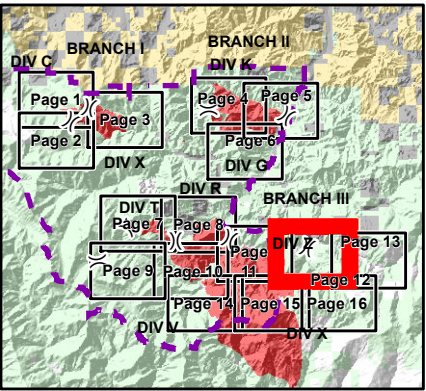
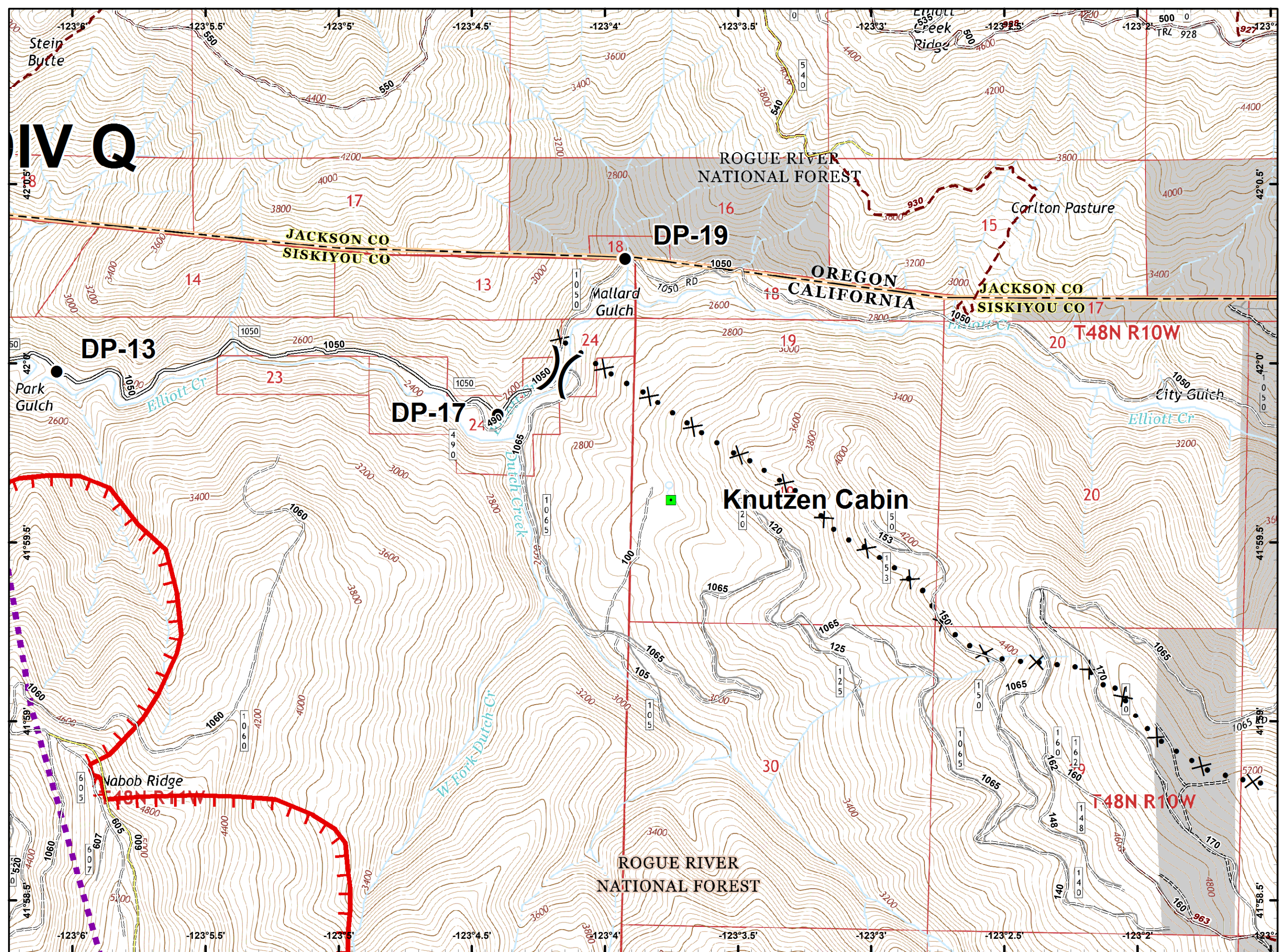
- Drop Point
- Ⓜ Water Source
-) Division Break
- 🔴 Uncontrolled Fire Edge
- 🟢 Completed Line
- 🏗 Completed Dozer Line
- ⋈ Completed Hand Line
- Ⓜ Road as Completed Line
- 🟡 IA Responsibility





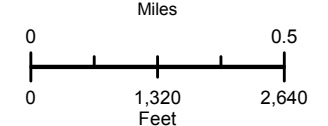
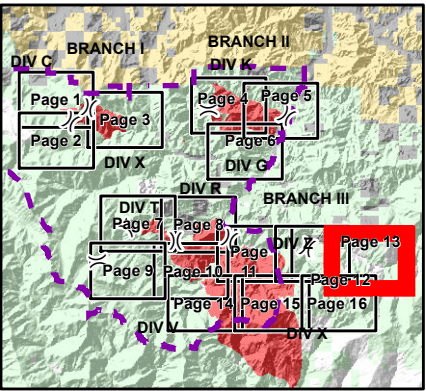
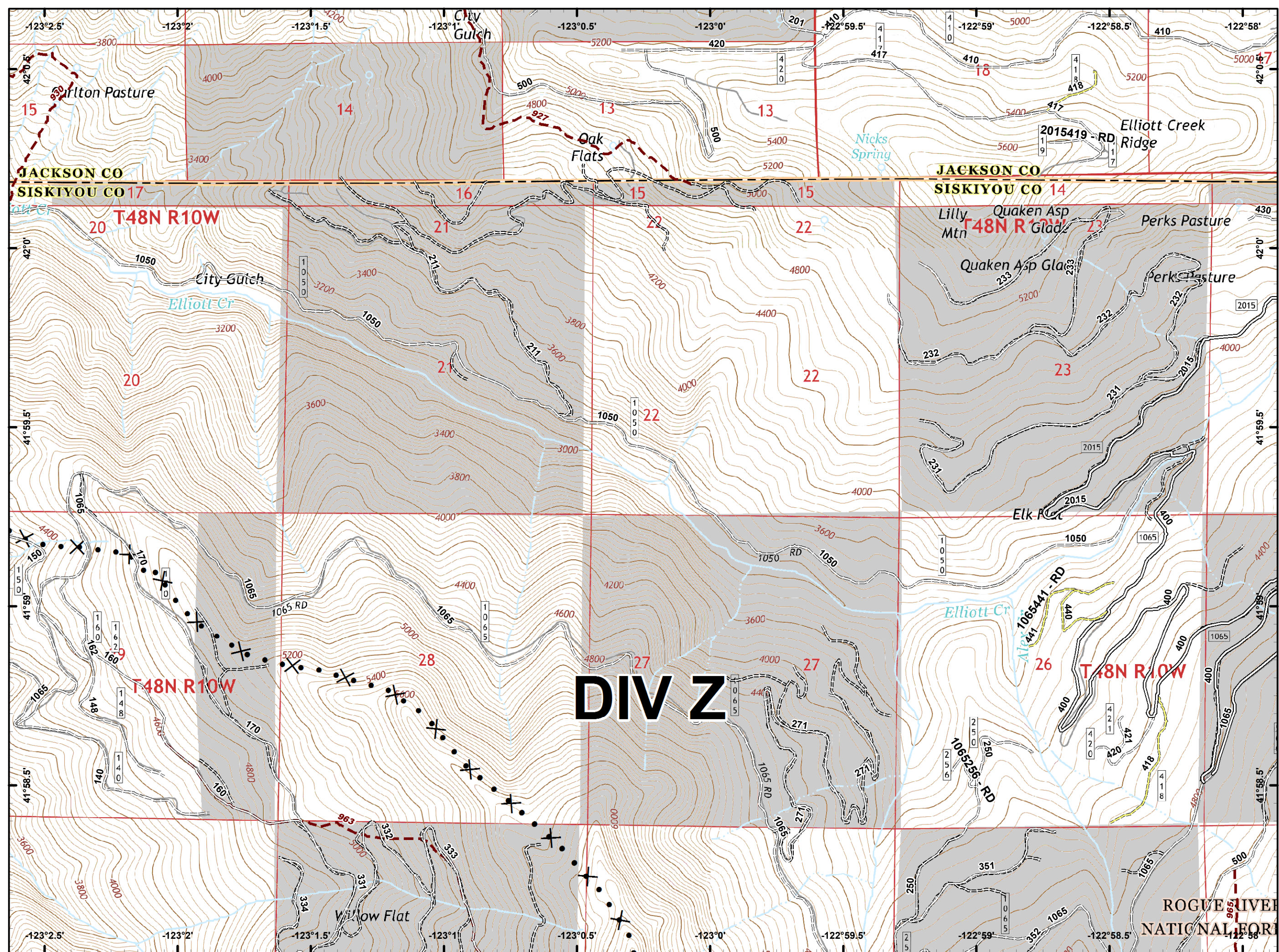
DIV Q




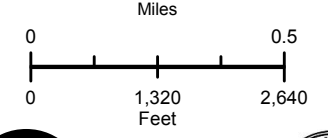
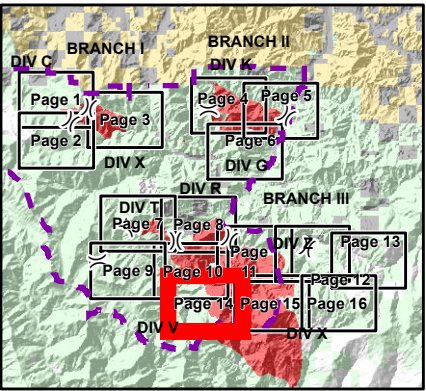
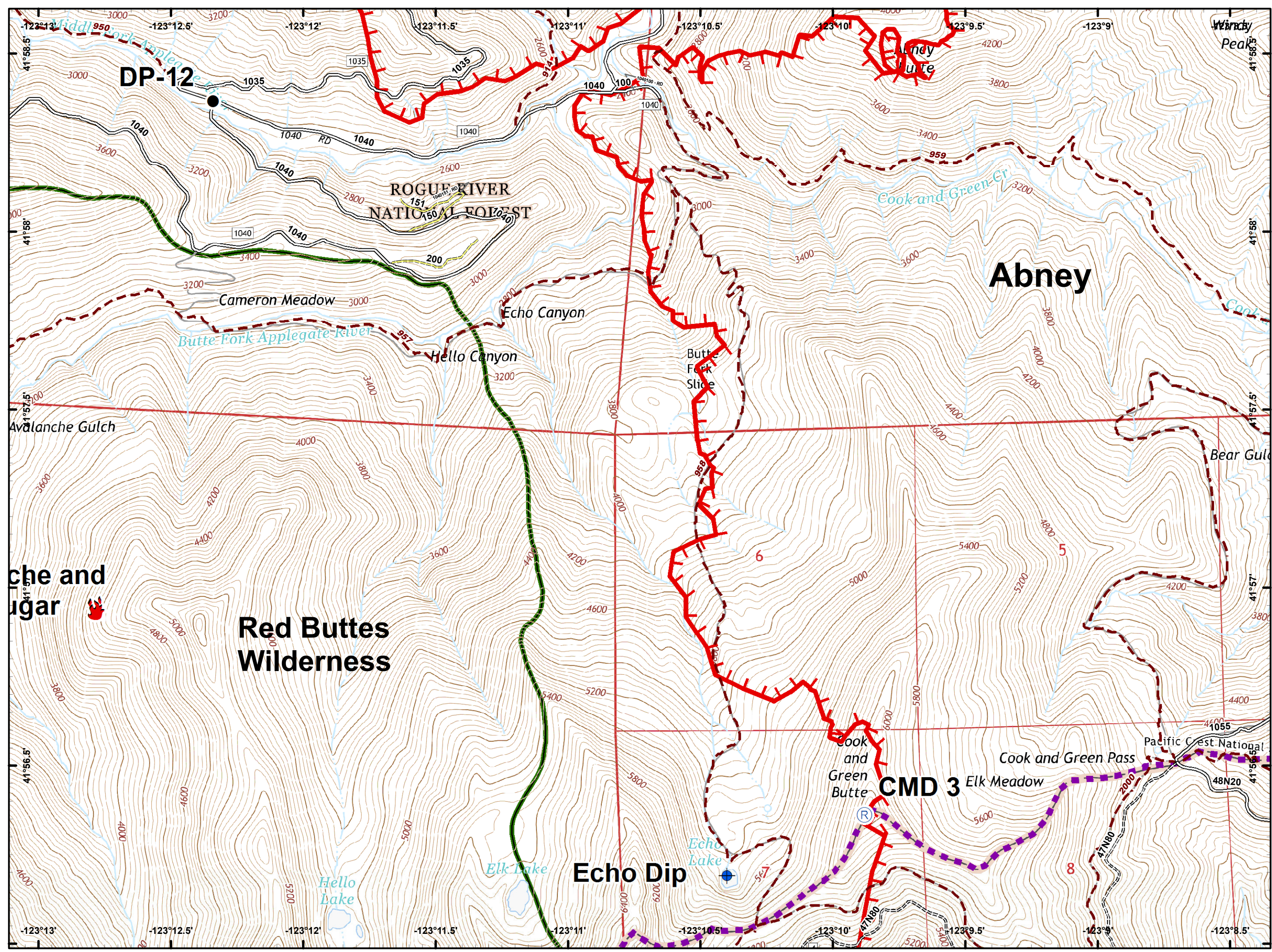
- Drop Point
- Landmark
-) Division Break
- ~ Uncontrolled Fire Edge
- + Proposed Dozer Line
- IA Responsibility
- Private and State





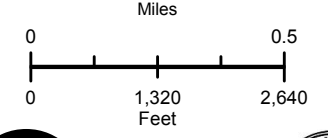
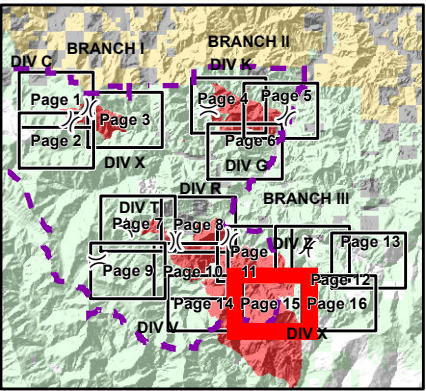
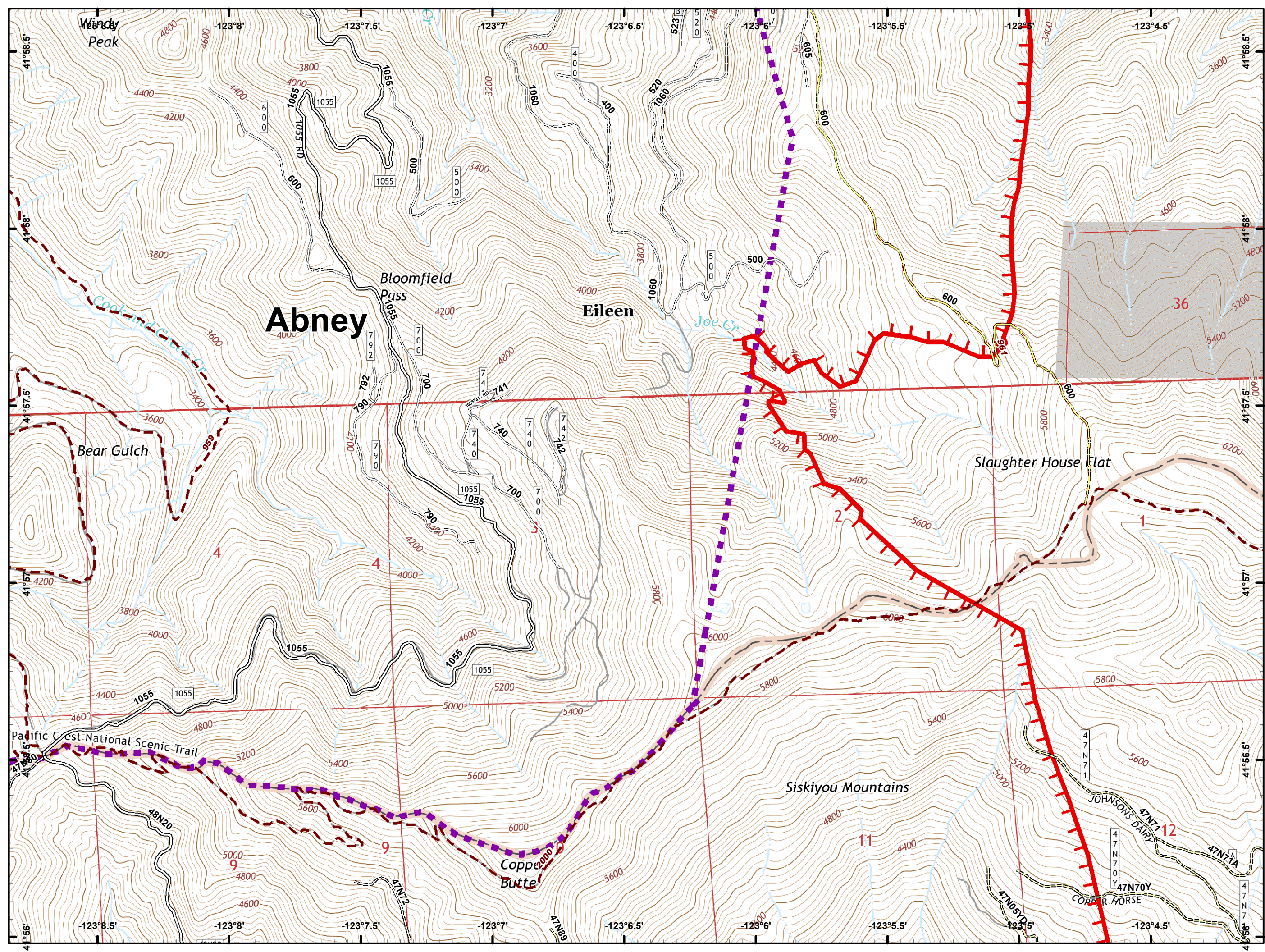
-  Proposed Dozer Line
-  Private and State



-  Dip Site
-  Drop Point
-  Fire Location
-  Repeater
-  Uncontrolled Fire Edge
-  IA Responsibility
-  Wilderness



-  Uncontrolled Fire Edge
-  IA Responsibility



Branch Break

Proposed
Dozer Line

