




**MILLER COMPLEX OR-RSF-000647**  
 Branch III (Q,Z) OPS 9/5/17  
 Complex - 28,658 ac. as of 9/4/17 @ 2130



UTM NAD83

NB 9/4/17 2130

**BRANCH III**

Rogue River Siskiyou  
National Forest

**DIV Q**

DP-19

Knutzen Cabin

**DIV Z**

DP-13

DP-17












DP-11

DP-10

Klamath  
National  
Forest

**BRANCH IV**

PACIFIC CREST TRAIL

-  Drop Point
-  Landmark
-  Water Source
- R - R Road as Completed Line
-  Completed Dozer Line
-  Completed Line
-  Uncontrolled Fire Edge
-  Proposed Dozer Line
-  Pacific Crest Trail
-  IA Responsibility
-  Forest Boundary
-  Botanical Areas

