




MILLER COMPLEX OR-RSF-000647
Branch III (R,T,U) OPS 9/5/17
Complex - 28,658 ac. as of 9/4/17 @ 2130



UTM NAD83



NB 9/4/17 2130

- Drop Point
- 🔥 Fire Location
- Ⓡ Repeater
- Ⓜ Water Source
- H - H Completed Hand Line
- R - R Road as Completed Line
- XXX Completed Dozer Line
- Completed Line
- 🔴 Uncontrolled Fire Edge
- 🟪 IA Responsibility
- 🟩 Forest Boundary
- 🟩 Botanical Areas

BRANCH III

DIV T

DIV R

DIV U

DIV V

Rogue River Siskiyou
National Forest

Seattle
Bar

CMD 2

Knox

DP-50

DP-60

DP-15

DP-14

DP-14.1

DP-16

DP-10

DP-12

OR99020-859