


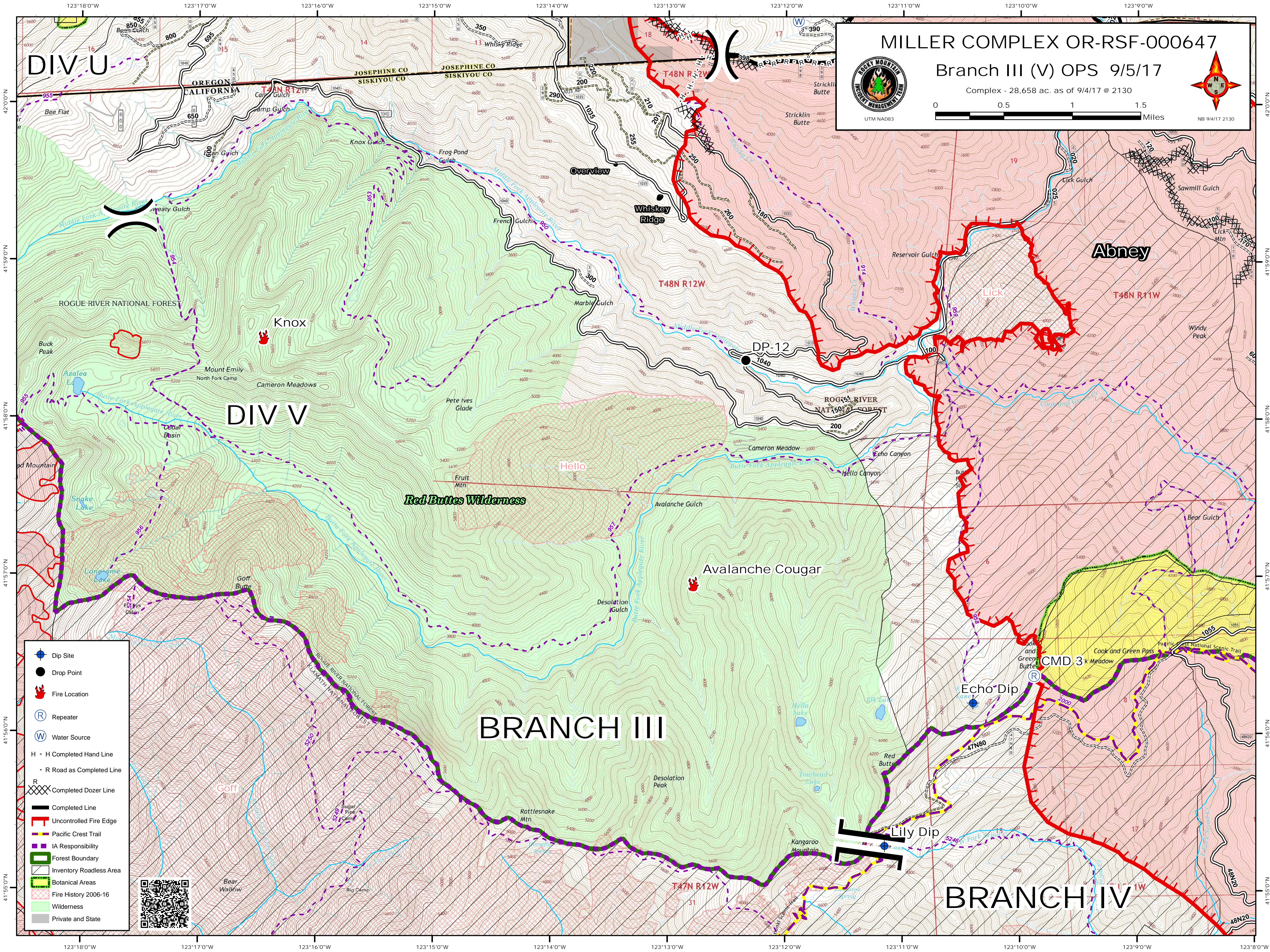


MILLER COMPLEX OR-RSF-000647
 Branch III (V) OPS 9/5/17
 Complex - 28,658 ac. as of 9/4/17 @ 2130

UTM NAD83 NB 9/4/17 2130



- Dip Site
- Drop Point
- Fire Location
- Repeater
- Water Source
- H - H Completed Hand Line
- R Road as Completed Line
- Completed Dozer Line
- Completed Line
- Uncontrolled Fire Edge
- Pacific Crest Trail
- IA Responsibility
- Forest Boundary
- Inventory Roadless Area
- Botanical Areas
- Fire History 2006-16
- Wilderness
- Private and State



BRANCH III

BRANCH IV

DIV V

DIV U