



MILLER COMPLEX OR-RSF-000647

Branch III (Q,Z) OPS 9/7/17

Abney Fire - 25,886 ac. as of 9/6/17 @ 0800

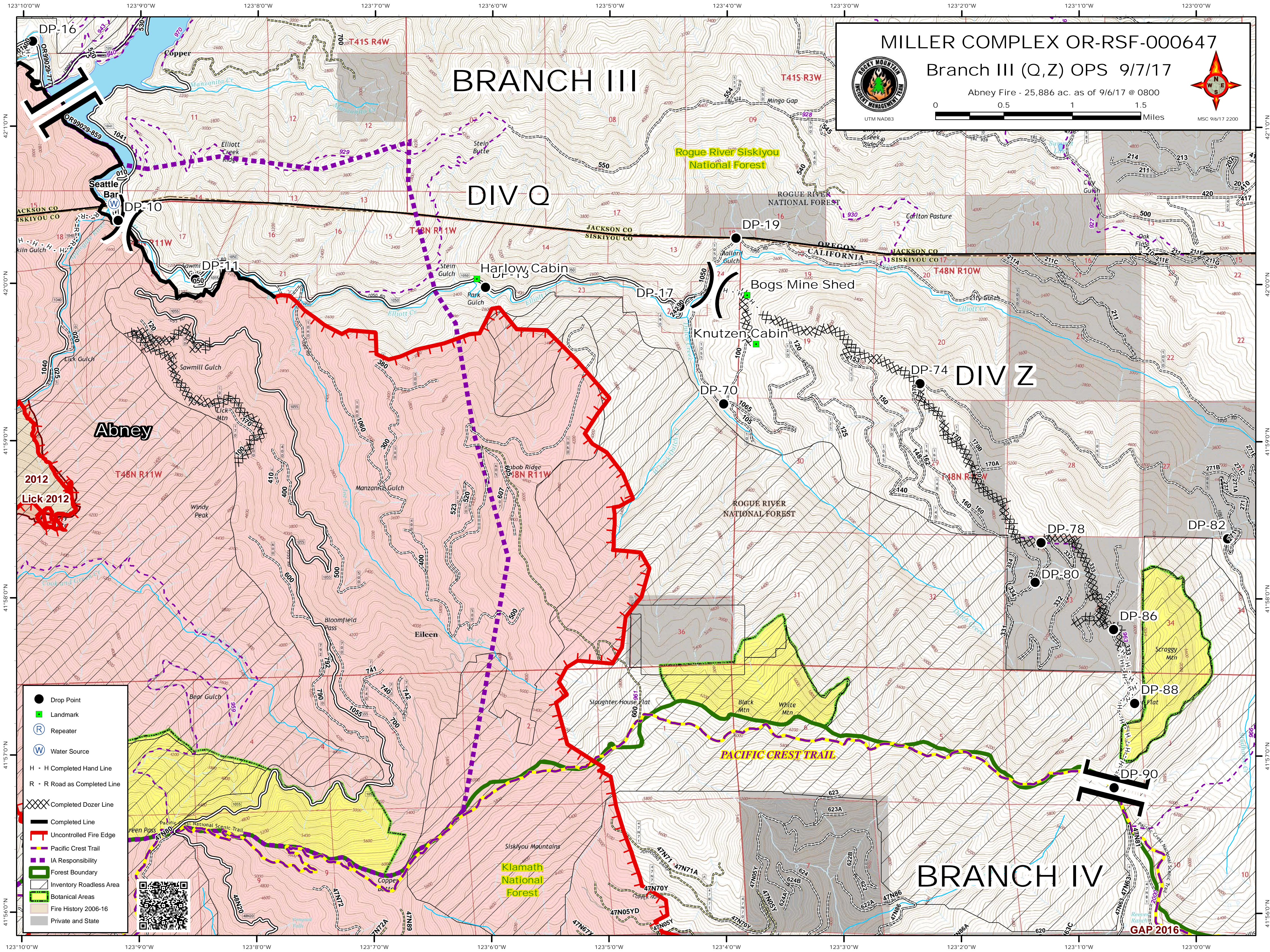


BRANCH III

DIV Q

DIV Z

BRANCH IV



- Drop Point
- Landmark
- Ⓡ Repeater
- Ⓜ Water Source
- H - H Completed Hand Line
- R - R Road as Completed Line
- ⊗ Completed Dozer Line
- Completed Line
- Uncontrolled Fire Edge
- Pacific Crest Trail
- IA Responsibility
- Forest Boundary
- Inventory Roadless Area
- Botanical Areas
- Fire History 2006-16
- Private and State



GAP 2016