




MILLER COMPLEX OR-RSF-000647
 Branch III (Q,Z) OPS 9/9/17
 Abney Fire - 25,886 ac. as of 9/6/17 @ 2255

UTM NAD83 MSC 9/8/2017 2146

BRANCH III

DIV Q

DIV Z

BRANCH IV

- Drop Point
- Landmark
- Ⓡ Repeater
- Ⓜ Water Source
- H - H Completed Hand Line
- R - R Road as Completed Line
- XXXXX Completed Dozer Line
- Completed Line
- Uncontrolled Fire Edge
- Pacific Crest Trail
- ▭ Forest Boundary
- ▭ Inventory Roadless Area
- ▭ Botanical Areas
- ▭ Fire History 2006-16
- ▭ Private and State

