


















MILLER COMPLEX OR-RSF-000647
 Branch V (R,T,U) OPS 9/9/17
 Abney Fire - 25,886 ac. as of 9/6/17 @ 2255



UTM NAD83

MSC 9/8/2017 2148

-  Dip Site
-  Drop Point
-  Fire Location
-  Repeater
-  Water Source
- H - H Completed Hand Line
- R - R Road as Completed Line
-  Completed Dozer Line
-  Completed Line
-  Uncontrolled Fire Edge
-  Forest Boundary
-  Inventory Roadless Area
-  Botanical Areas
-  Fire History 2006-16
-  Wilderness
-  Private and State

