























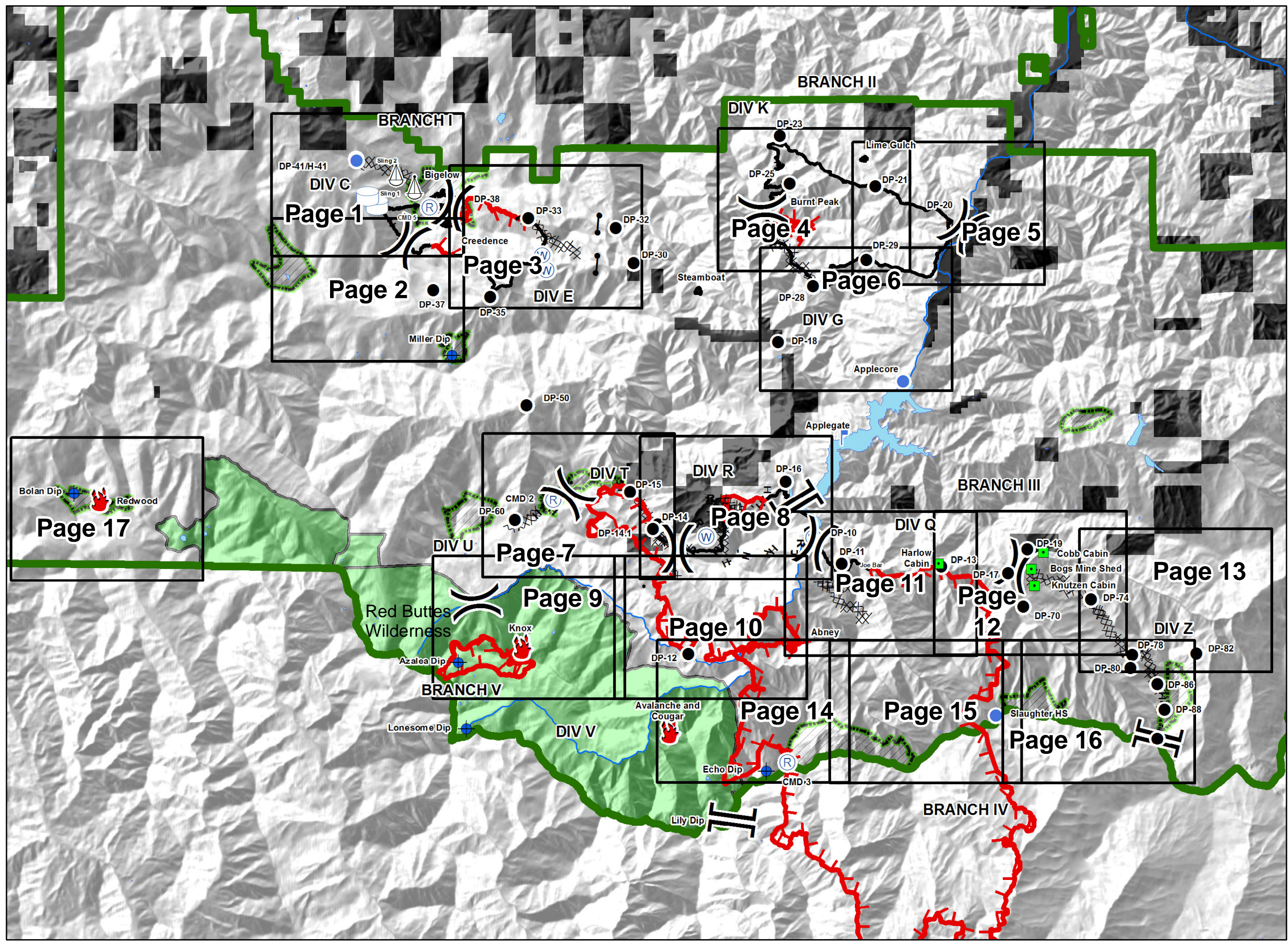
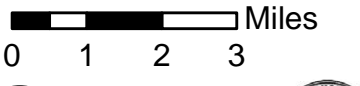


Miller Complex
OR-RSF-000647
9/10/2017

-  Dip Site
-  Drop Point
-  Fire Location
-  Gate
-  Helispot
-  Landmark
-  Lookout
-  Repeater
-  Sling Site
-  Water Source
-  Water Tank
-  Division Break
-  Branch Break
-  Uncontrolled Fire Edge
-  Completed Line
-  Completed Dozer Line
-  Completed Hand Line
-  Road as Completed Line
-  Administrative Forest Boundary
-  NHD Water Boundaries
-  Rivers
-  Botanical Areas
-  Wilderness
-  Private



- Drop Point
- Helispot
- Ⓡ Repeater
- ⚙ Sling Site
- ⌚ Water Tank
-) (Division Break
- 🔴 Uncontrolled Fire Edge
- ⤿ Completed Line
- ⚡ Completed Dozer Line
- · — · — Hand Line
- ⬛ Private and State

BRANCH I

DIV C

DP-41/H-41

Sling 2

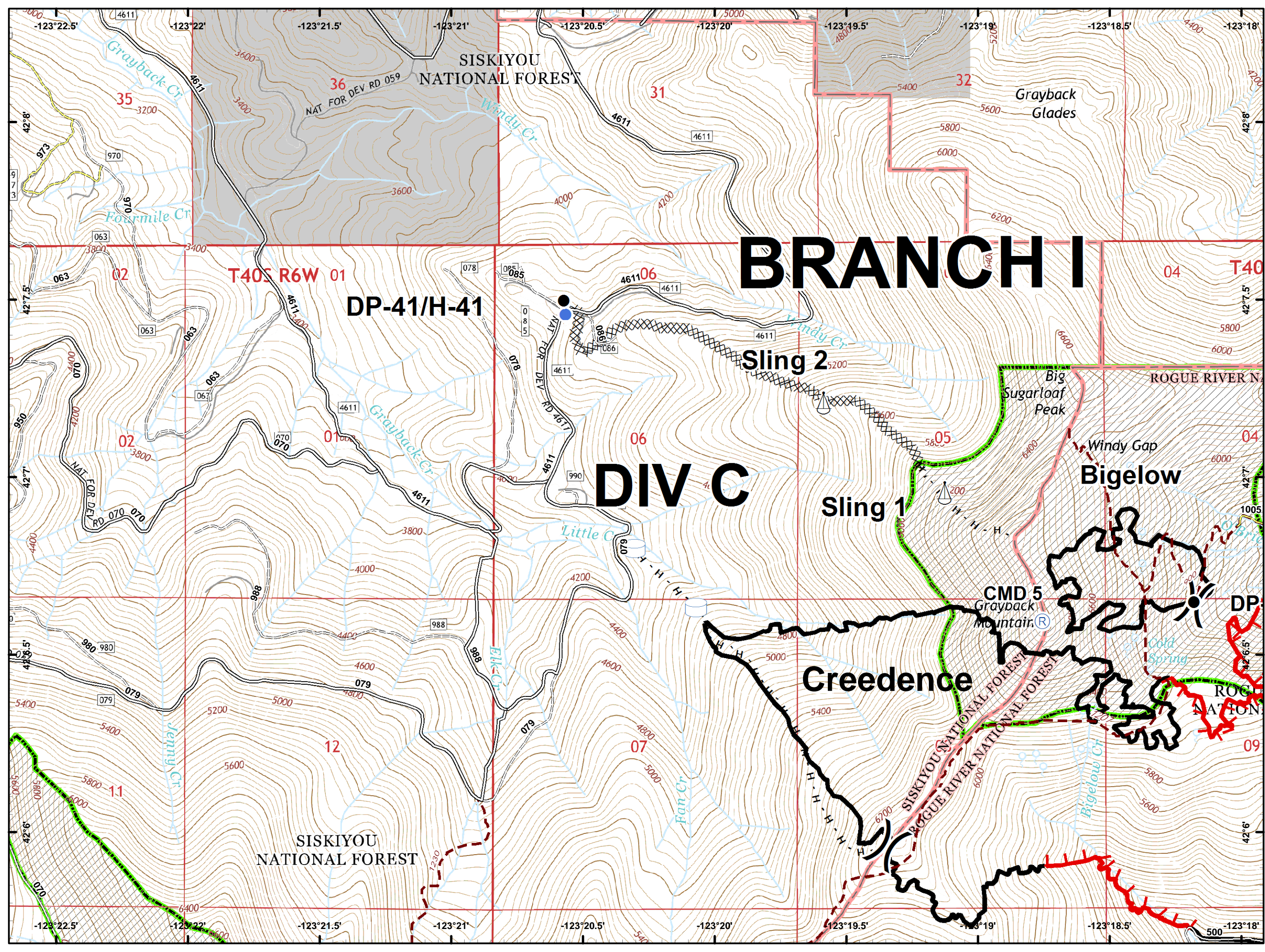
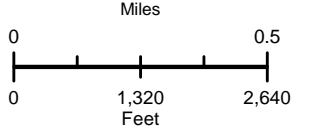
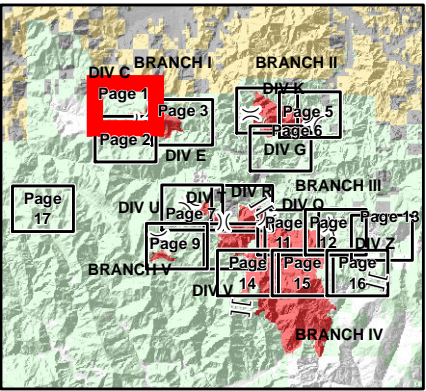
Sling 1







Bigelow

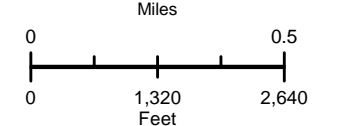
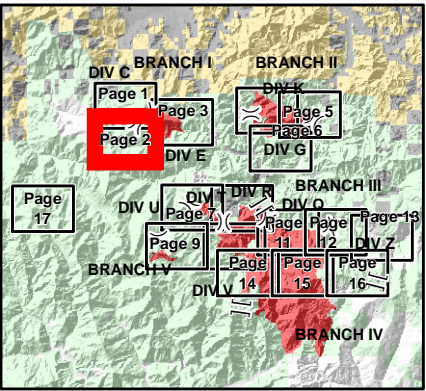
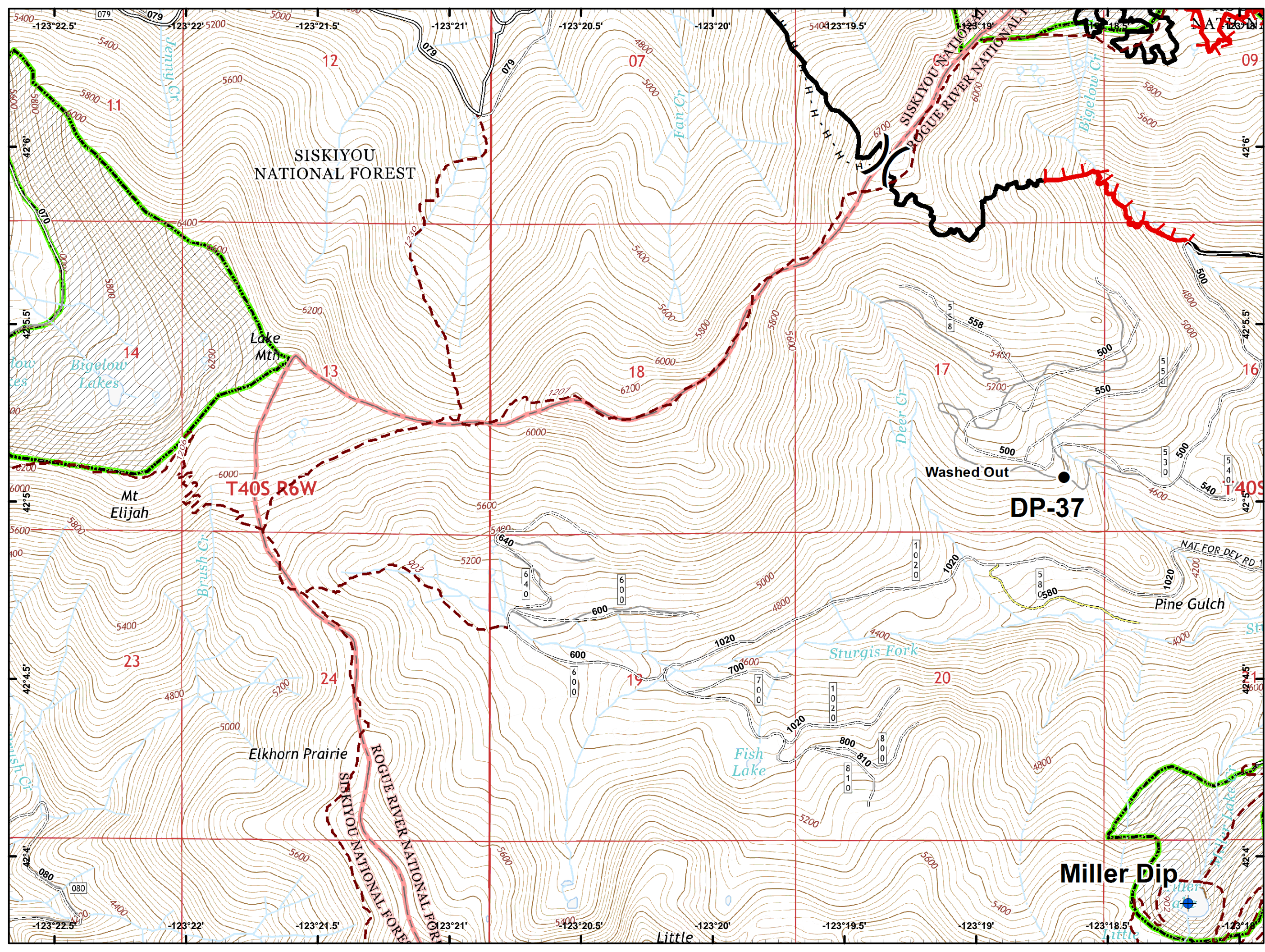
Creedence

CMD 5
Grayback Mountain

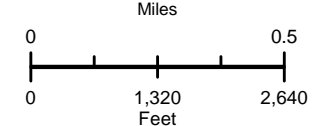
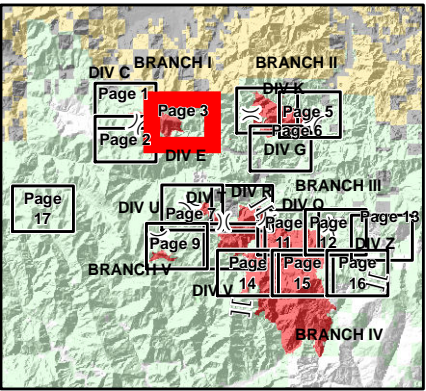
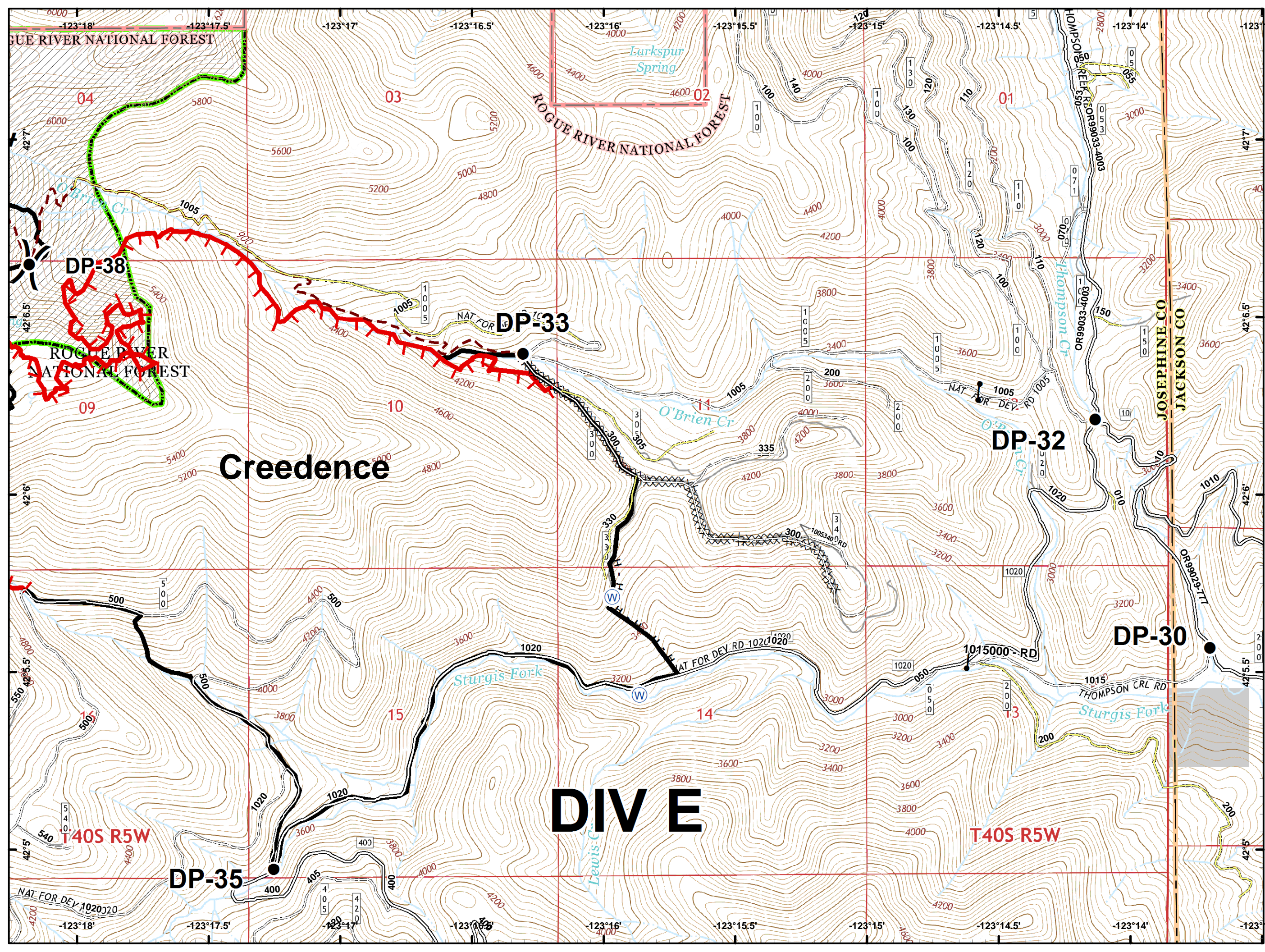
DP



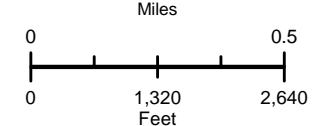
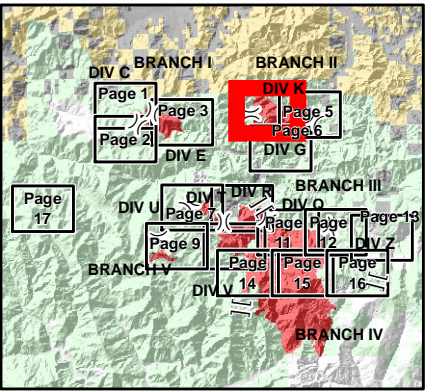
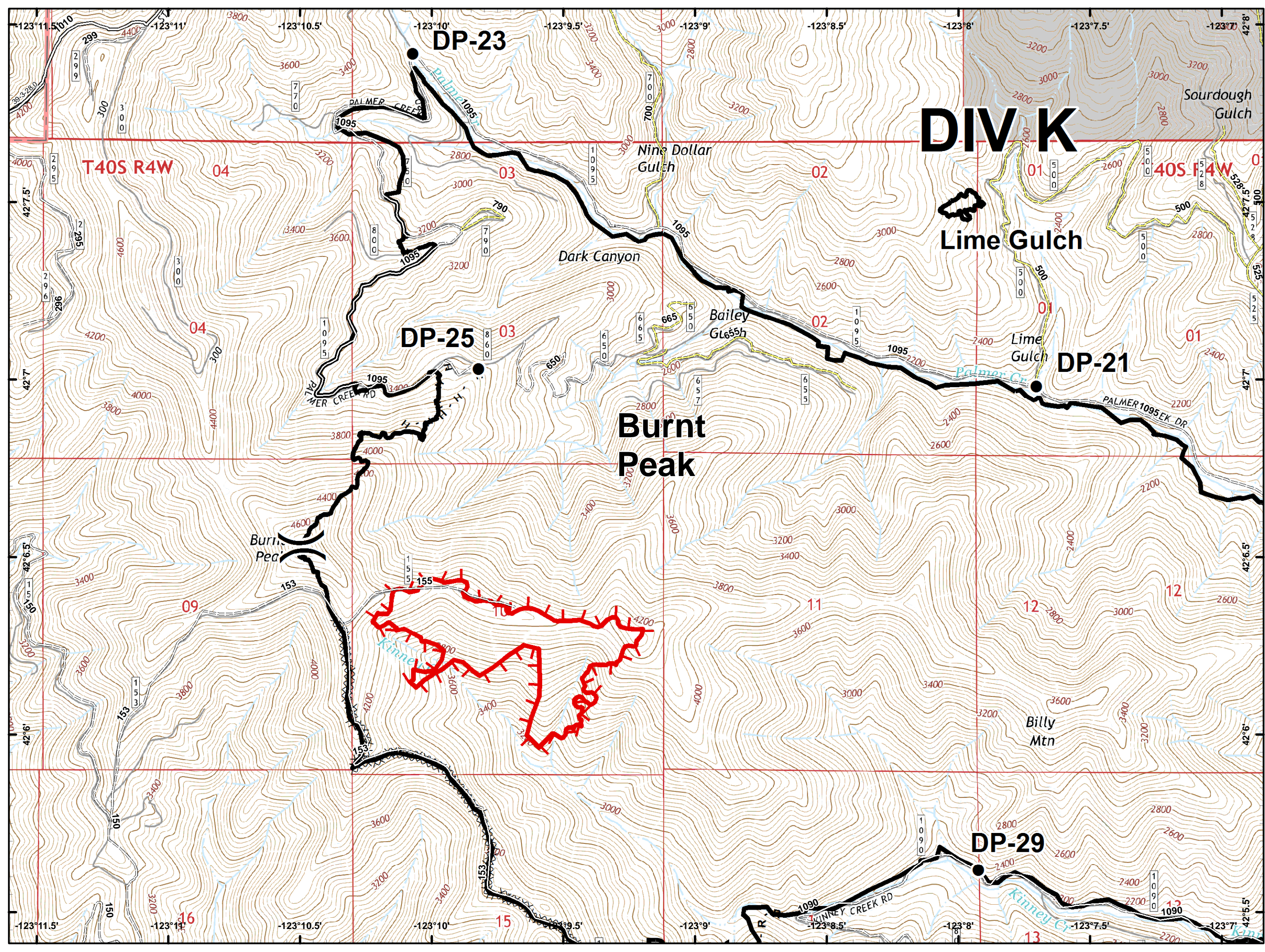
-  Dip Site
-  Drop Point
-  Division Break
-  Uncontrolled Fire Edge
-  Completed Line
-  Completed Hand Line



- Drop Point
- Gate
- ⊕ Water Source
-) (Division Break
- 🔴 Uncontrolled Fire Edge
- ⤵ Completed Line
- ⊘ Completed Dozer Line
- Completed Hand Line
- Private and State

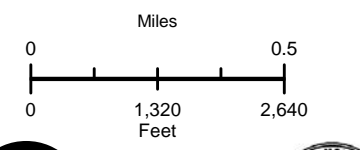
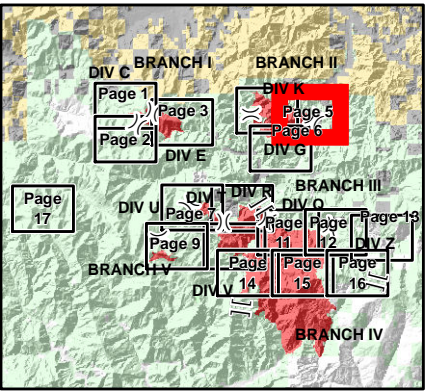
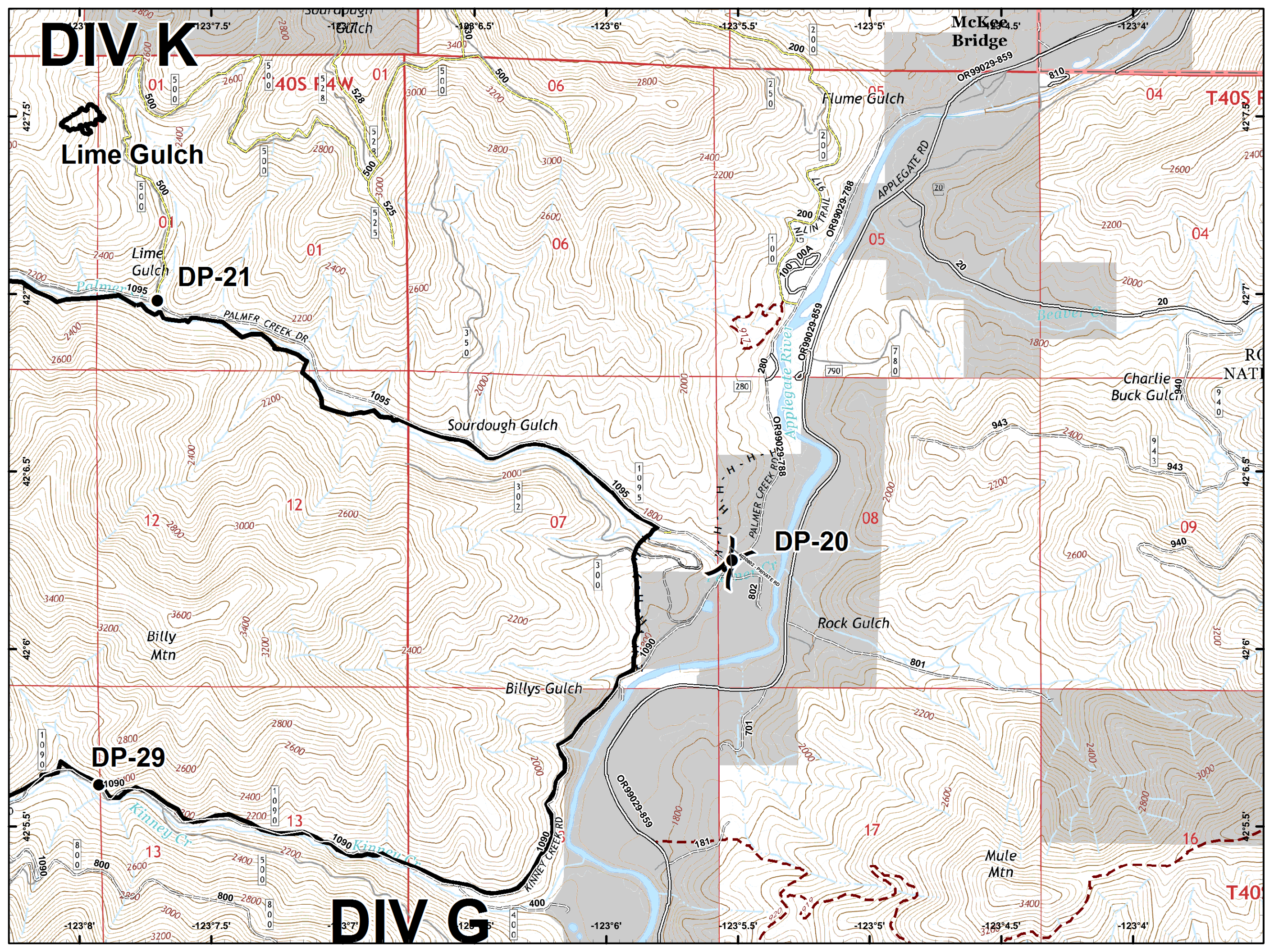


- Drop Point
-) (Division Break
- Uncontrolled Fire Edge
- Completed Line
- Completed Dozer Line
- Completed Hand Line
- R-R-R Road as Completed Line
- Private and State



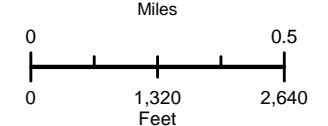
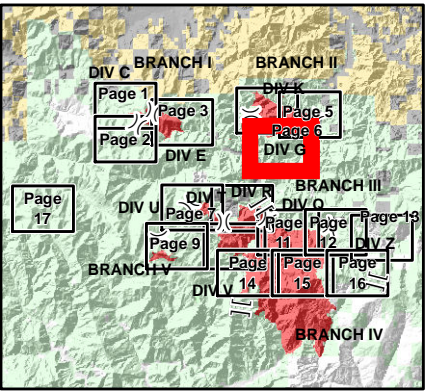
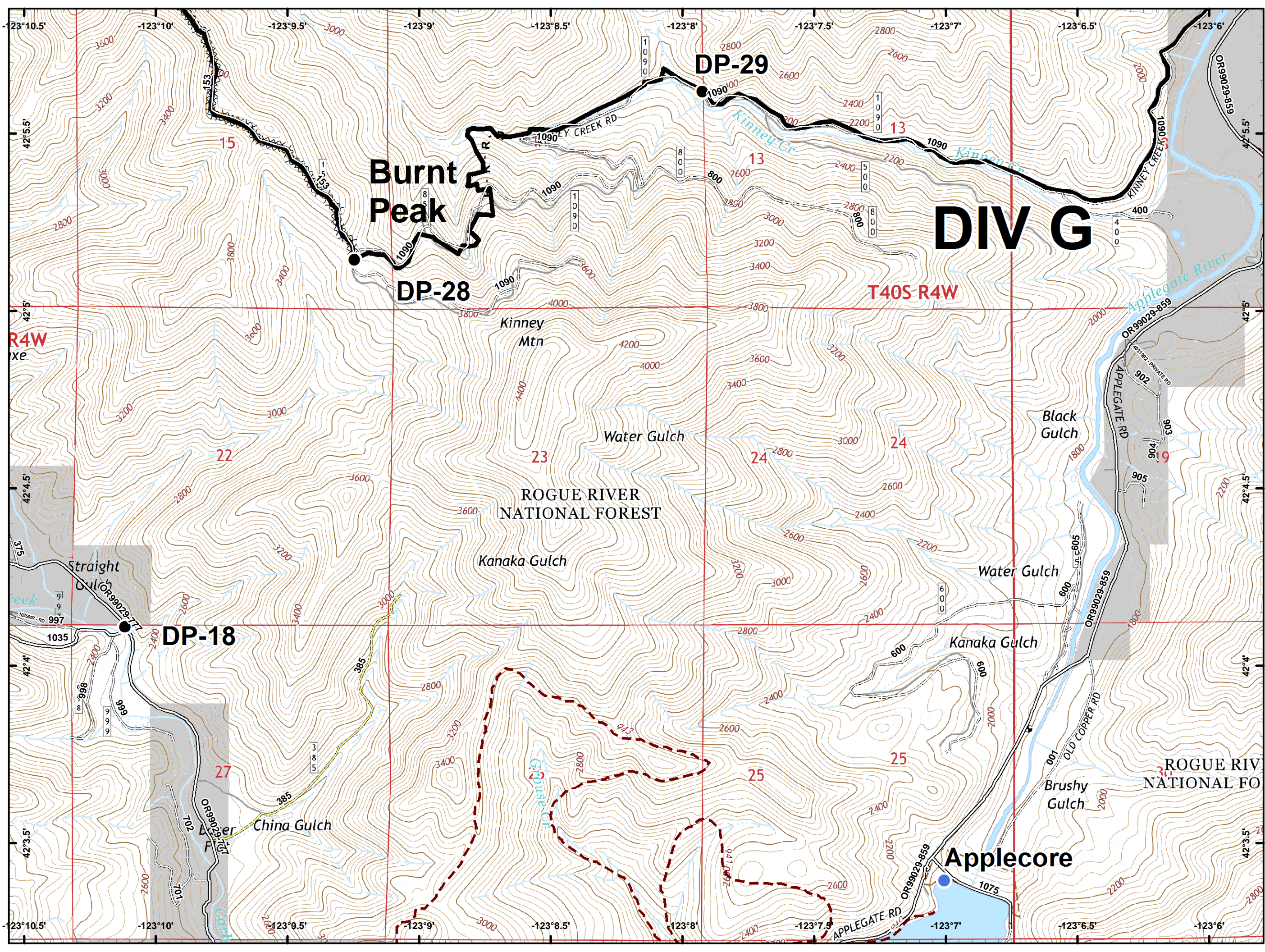
DIV K

- Drop Point
- Gate
-) (Division Break
- ~ Completed Line
- - - Completed Hand Line
- ~ Miller_Compl...
- Private and State

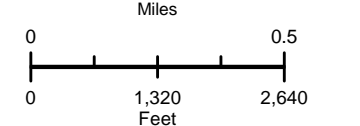
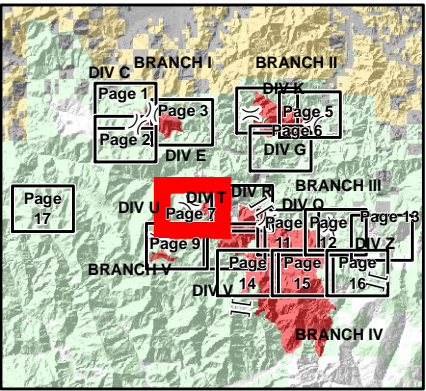
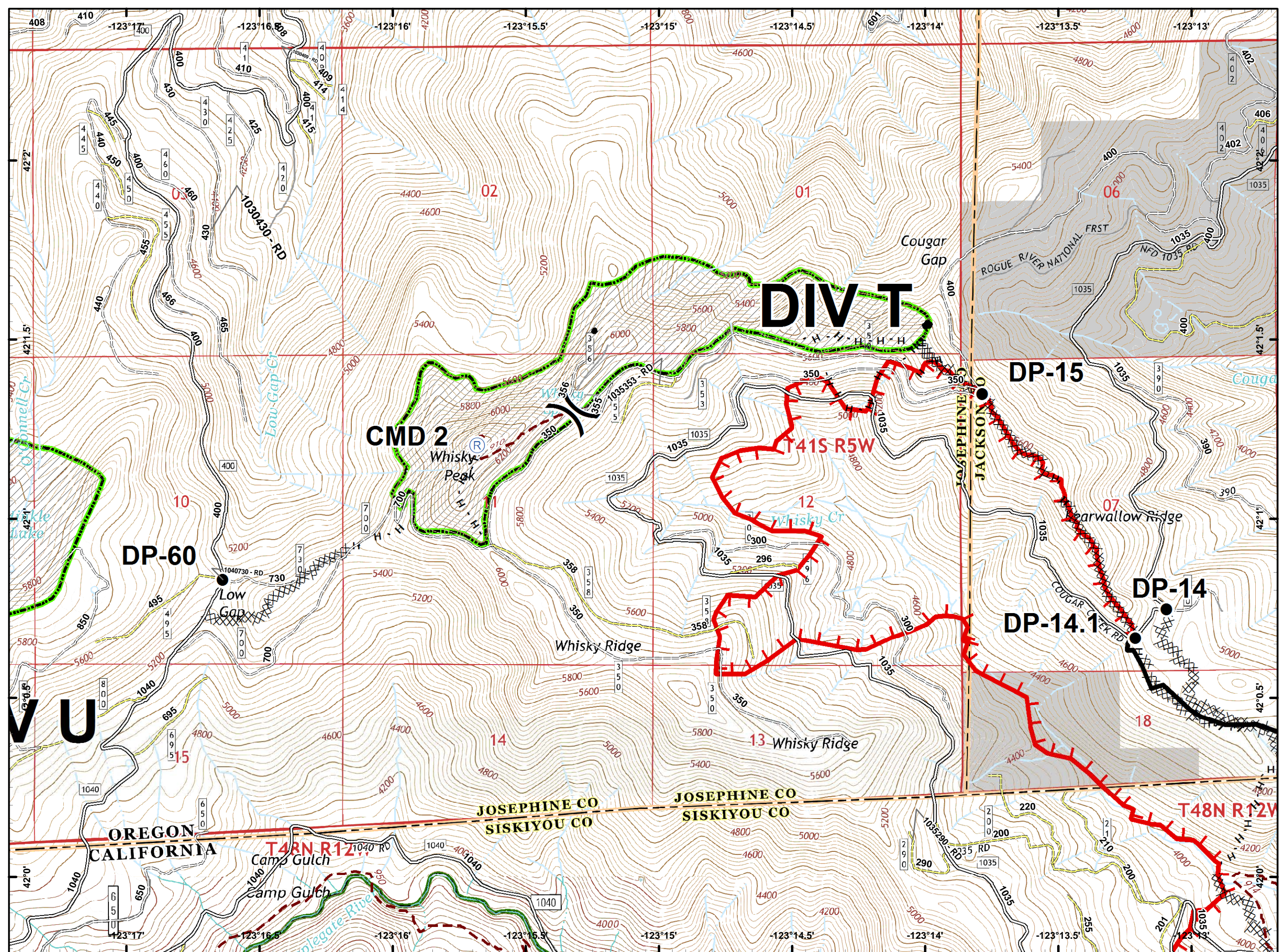


DIV G

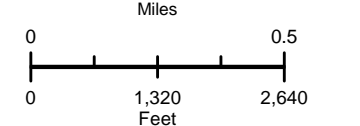
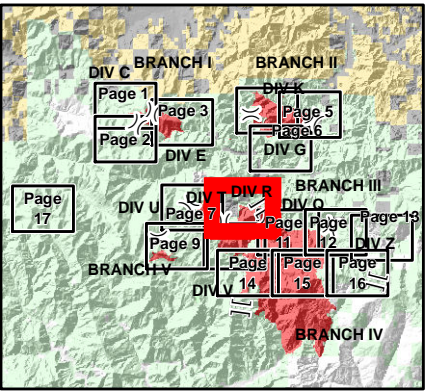
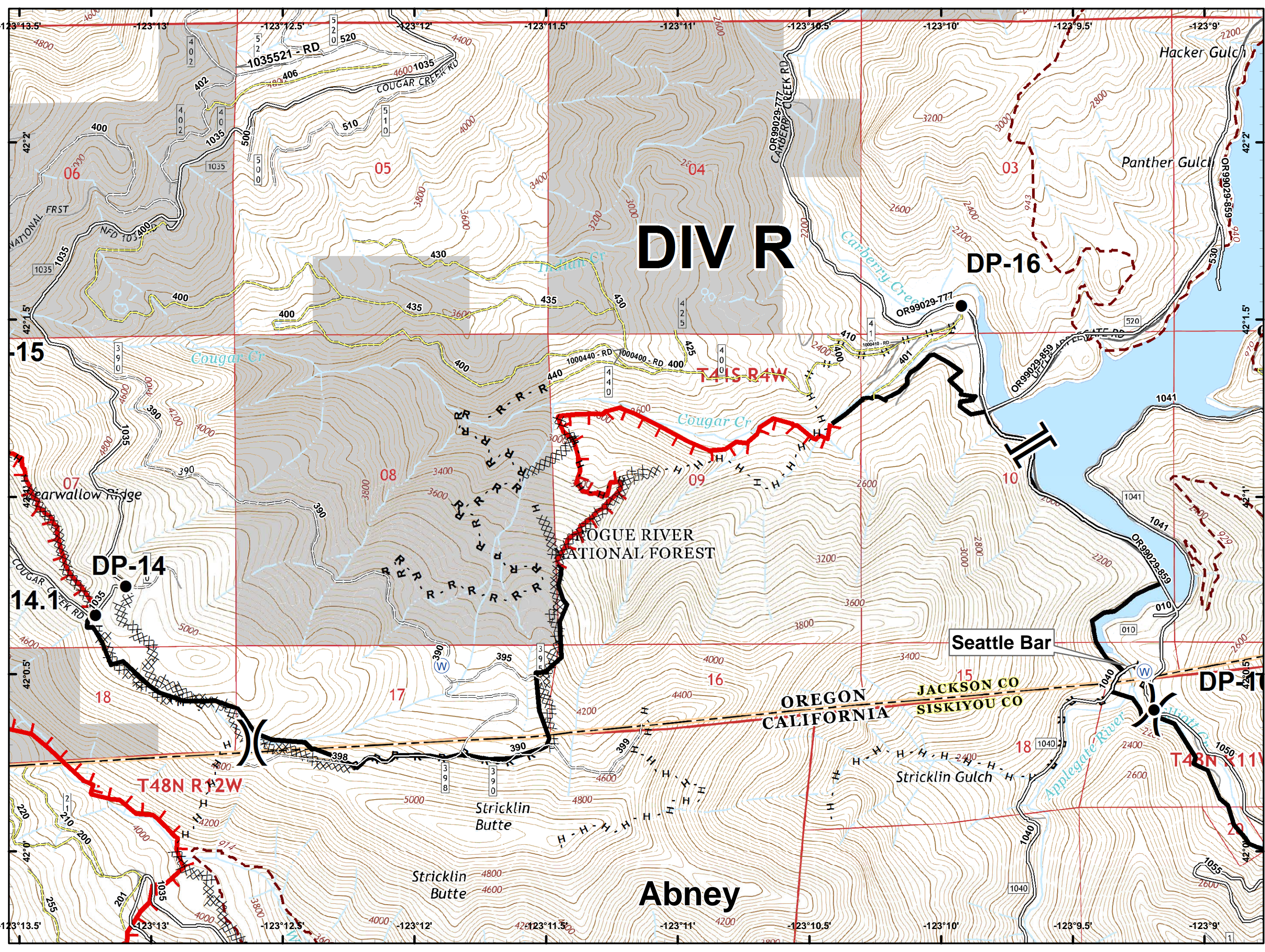
- Drop Point
- Helispot
- ~ Completed Line
- ⊞ Completed Dozer Line
- R - R - R Road as Completed Line
- Private and State








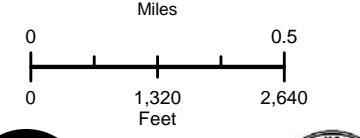
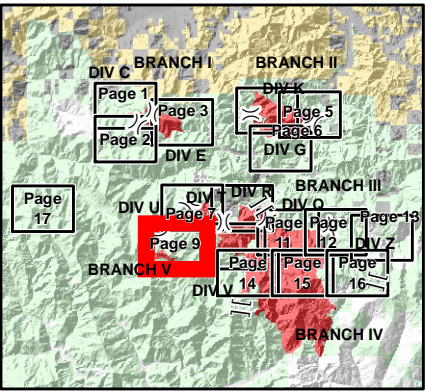
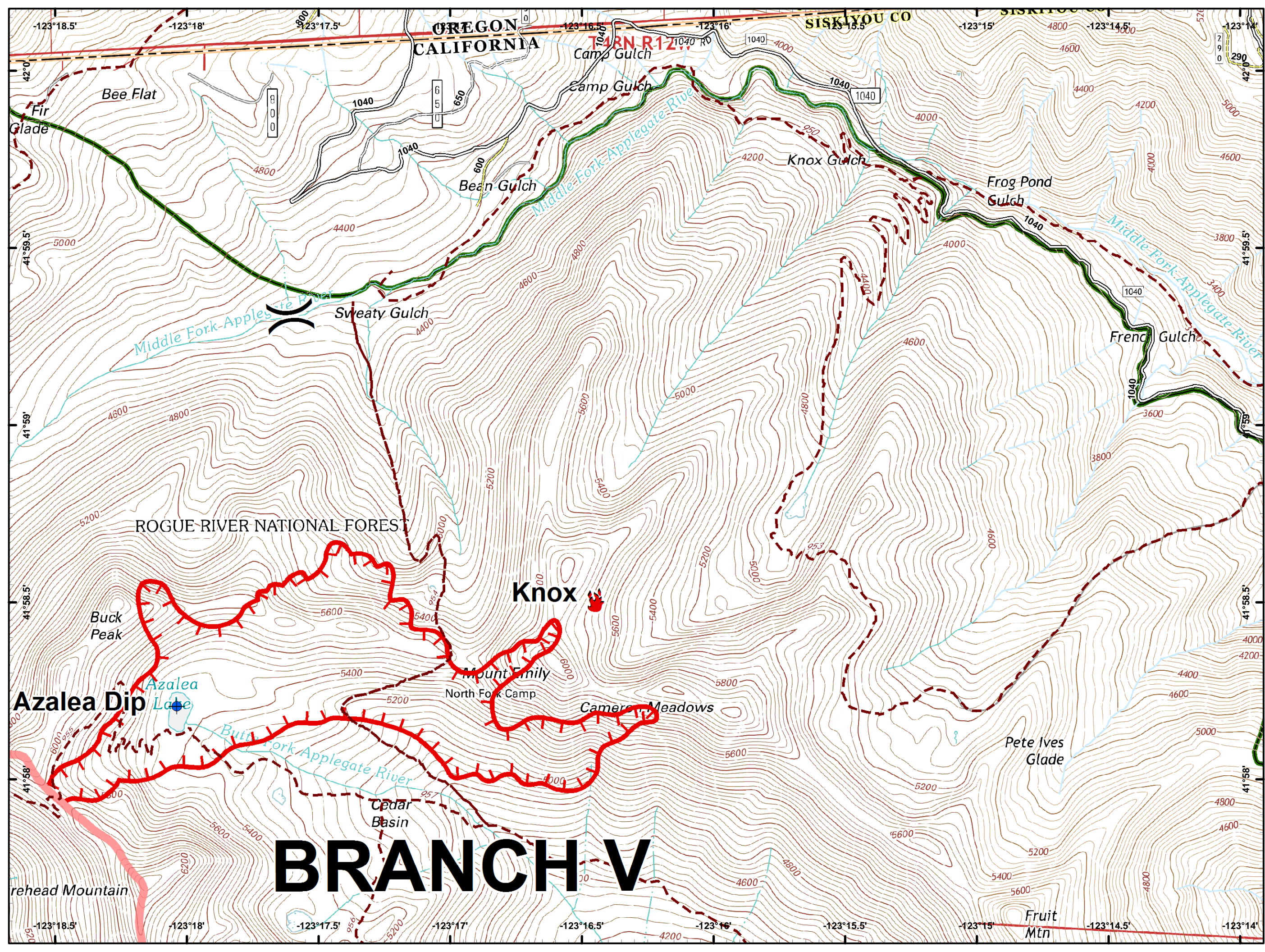
- Drop Point
- Ⓡ Repeater
-) (Division Break
- 🔴 Uncontrolled Fire Edge
- ⤿ Completed Line
- ⊘ Completed Dozer Line
- H · H · H Completed Hand Line
- 🌿 Wilderness
- ⬛ Private and State



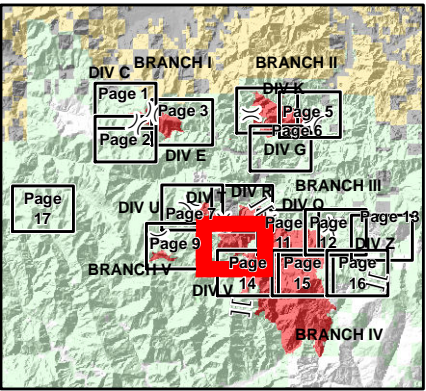
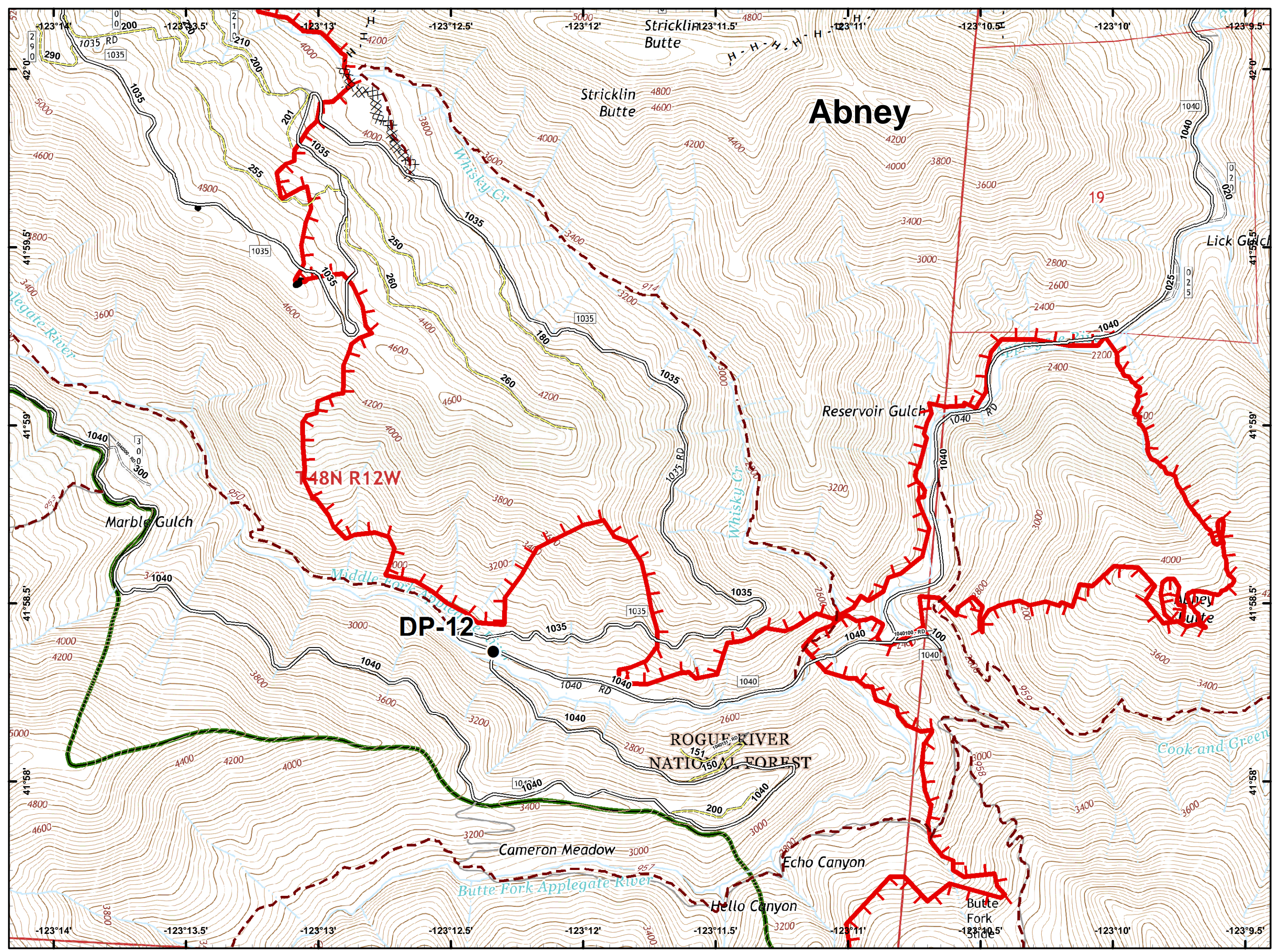
- Drop Point
- Ⓜ Water Source
-) (Division Break
-] [Branch Break
- 🔴 Uncontrolled Fire Edge
- ⚫ Completed Line
- ⊠ Completed Dozer Line
- H · H · H Completed Hand Line
- R · R · R Road as Completed Line
- ⊕ Private and State



-  Dip Site
-  Fire Location
-  Division Break
-  Uncontrolled Fire Edge
-  Wilderness



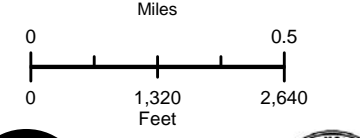
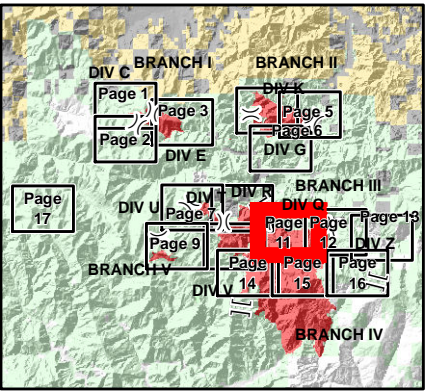
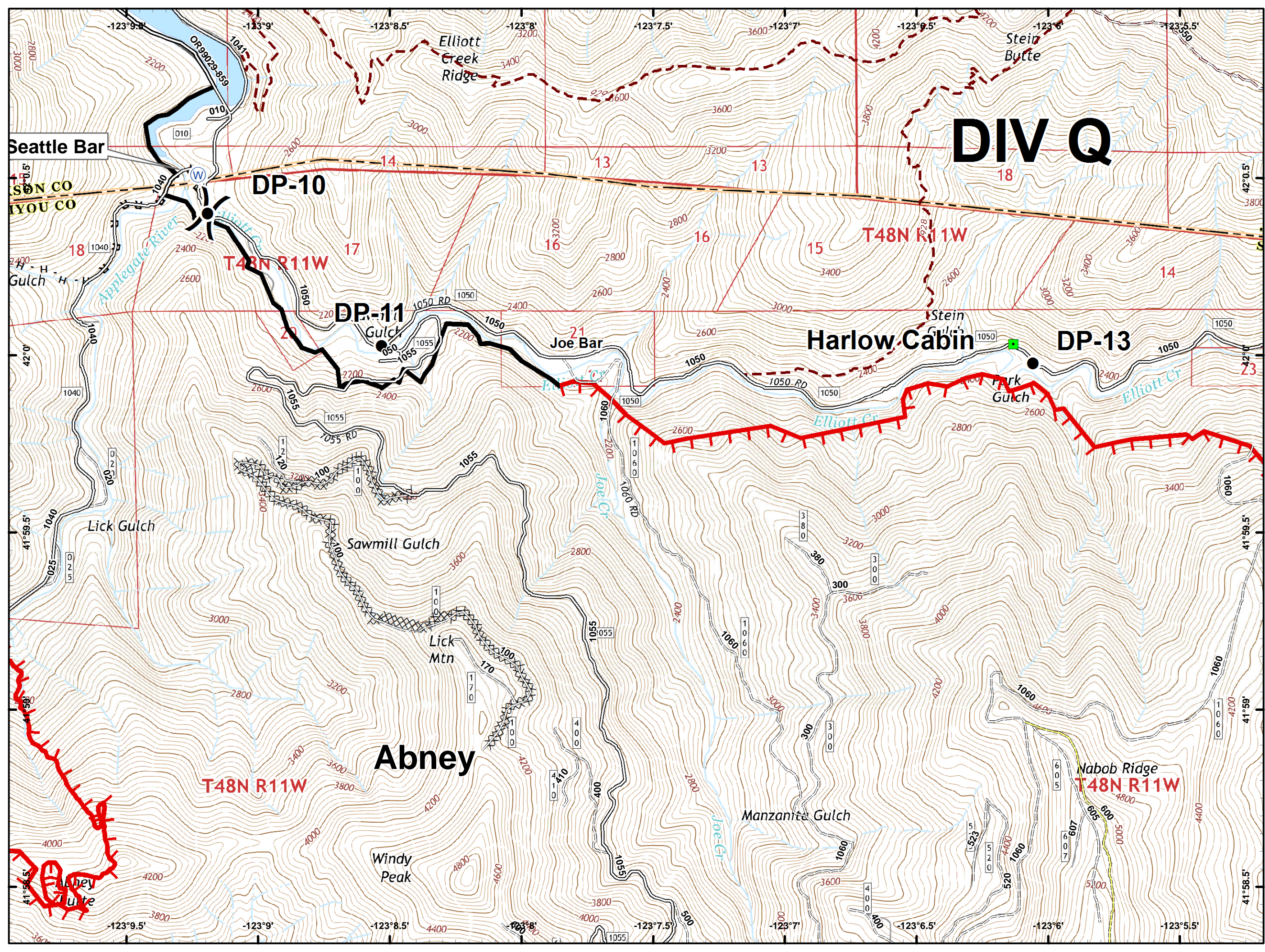
- Drop Point
- Uncontrolled Fire Edge
- Completed Line
- Completed Dozer Line
- Completed Hand Line
- Wilderness



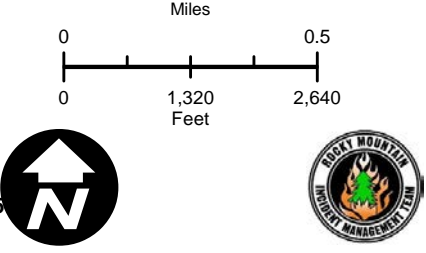
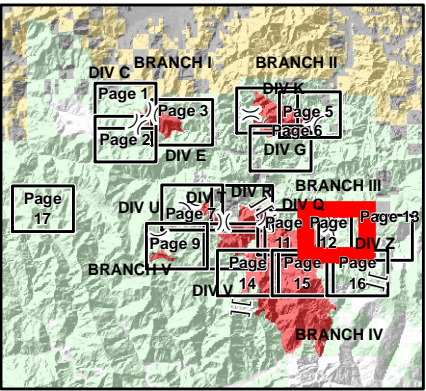
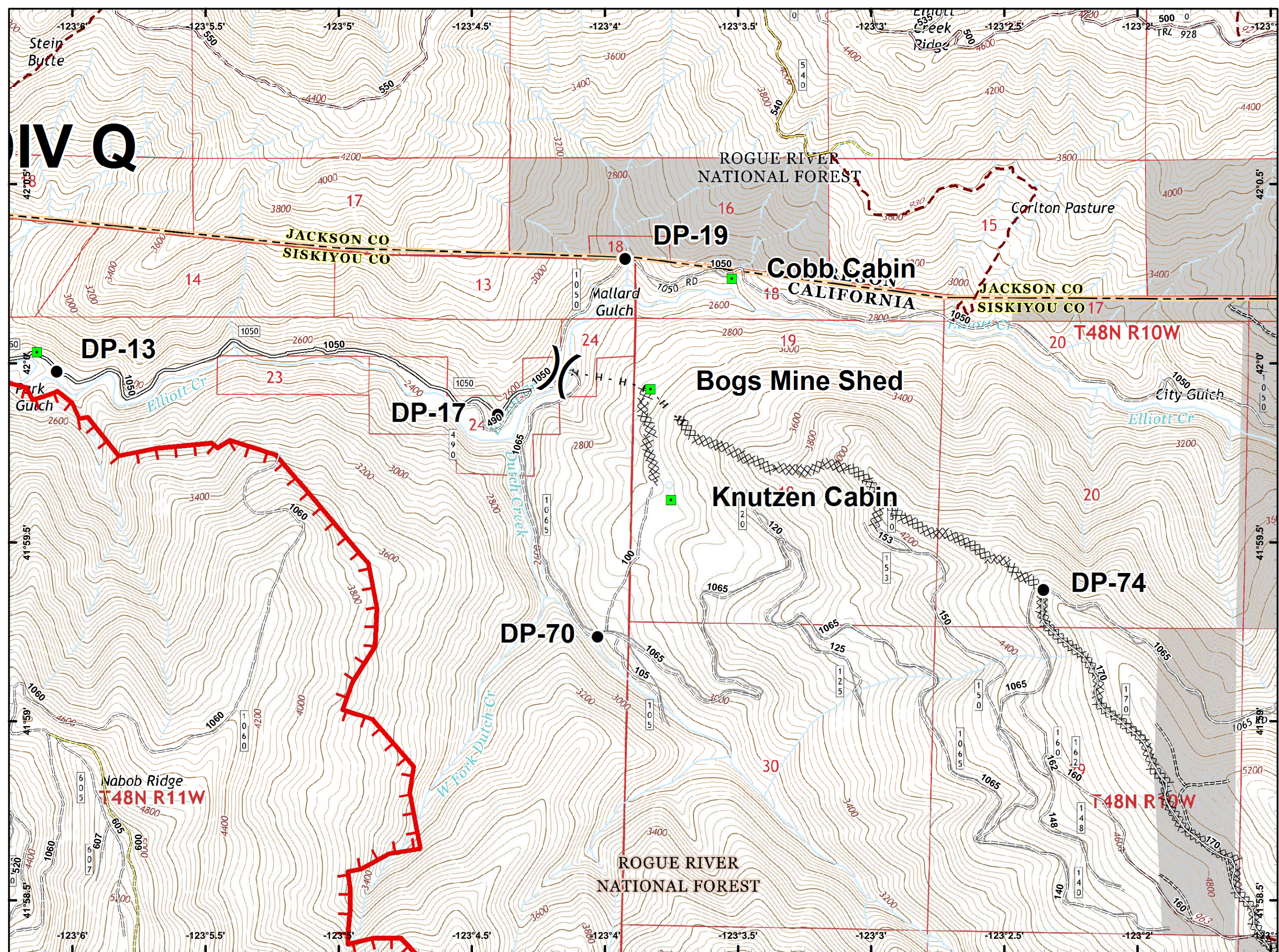
Miles 0 0.5

0 1,320 2,640 Feet

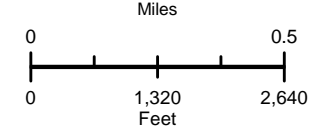
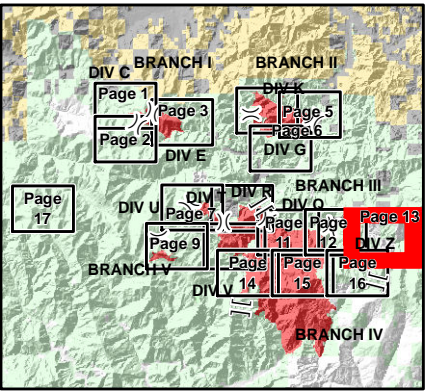
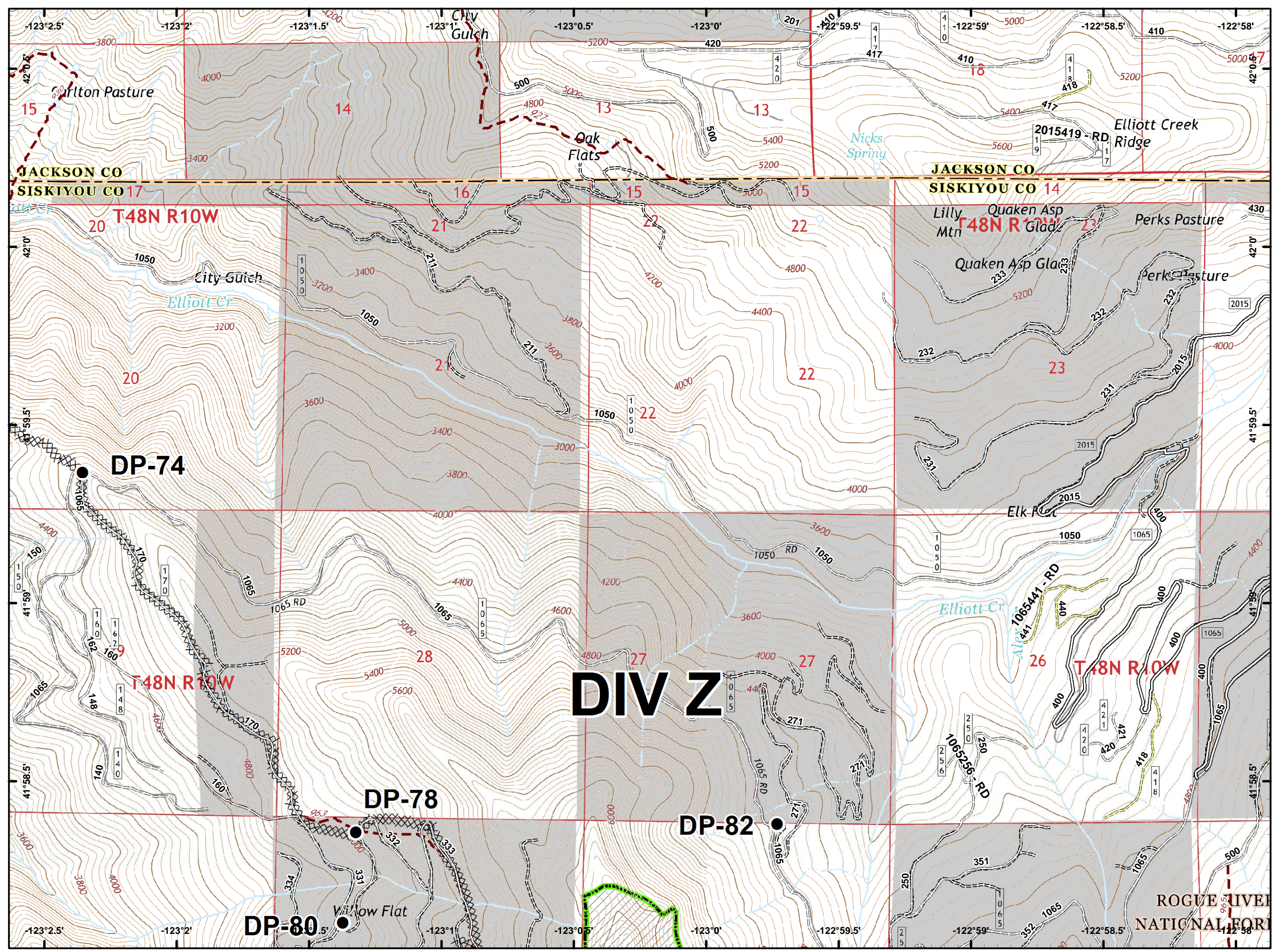
- Drop Point
- Landmark
- Ⓜ Water Source
-) (Division Break
- 🔴 Uncontrolled Fire Edge
- ⤵ Completed Line
- ⊗ Completed Dozer Line
- ⋈ Completed Hand Line
- ⋈ Road as Completed Line



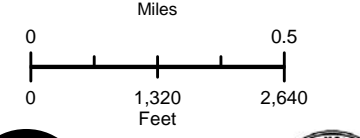
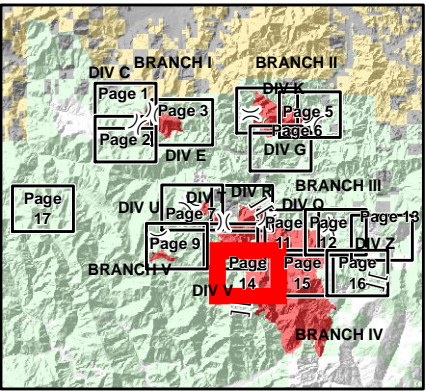
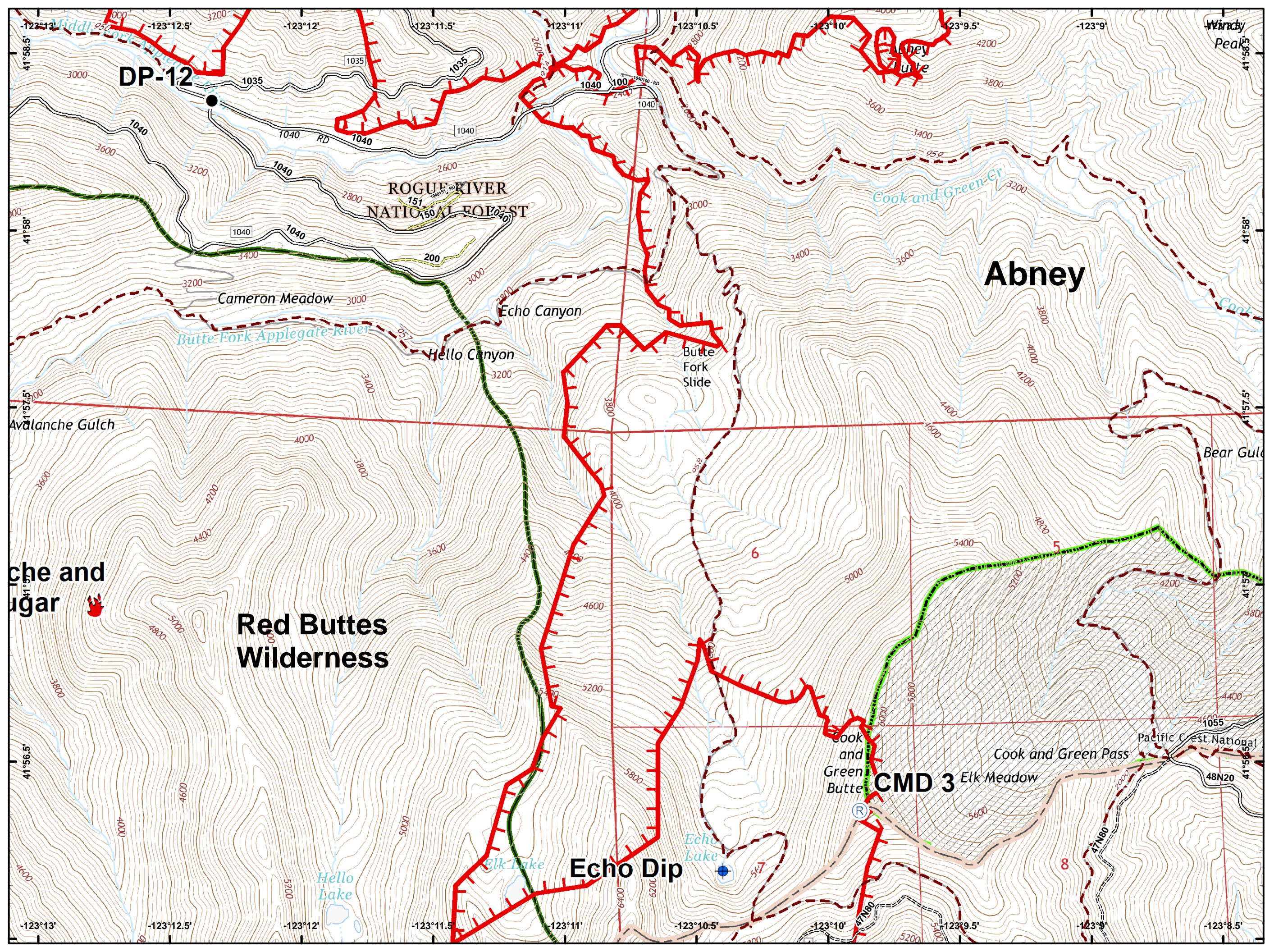
- Drop Point
- Landmark
-) (Division Break
- 🔴 Uncontrolled Fire Edge
- ⊗ Completed Dozer Line
- - - Completed Hand Line
- Private and State



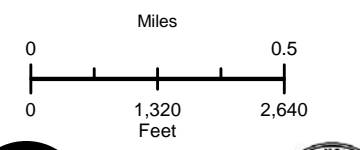
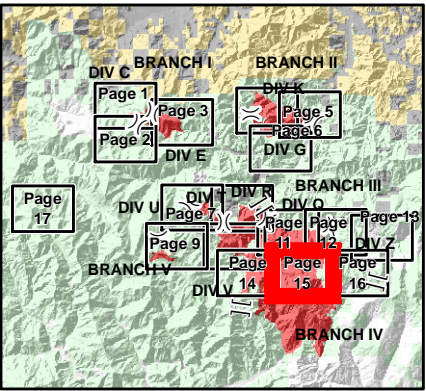
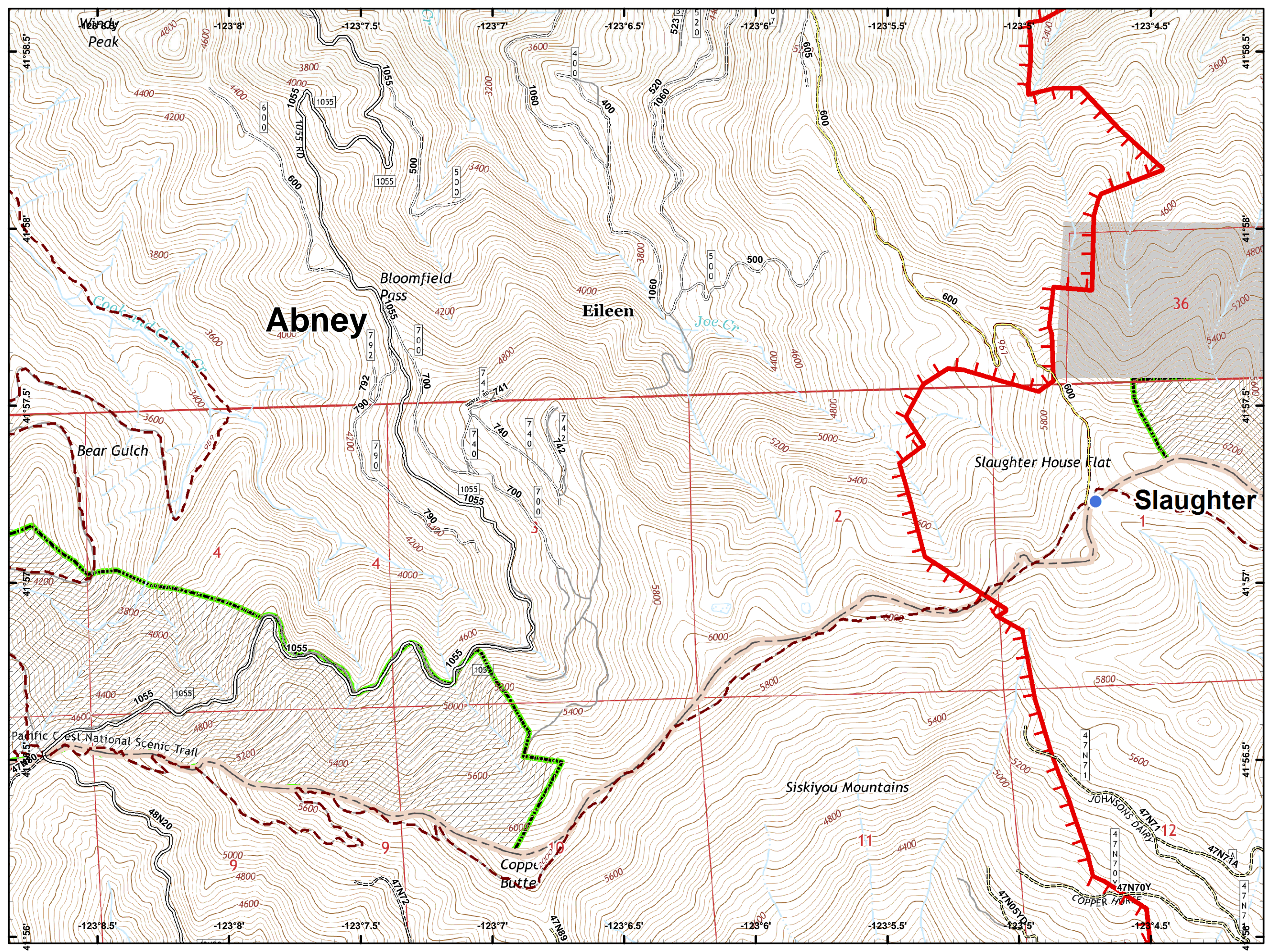
- Drop Point
- ⊗ Completed Dozer Line
- Private and State



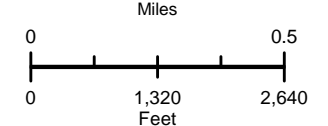
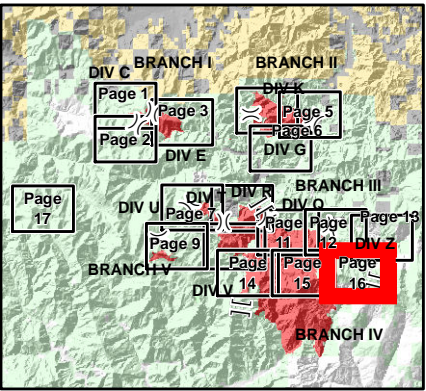
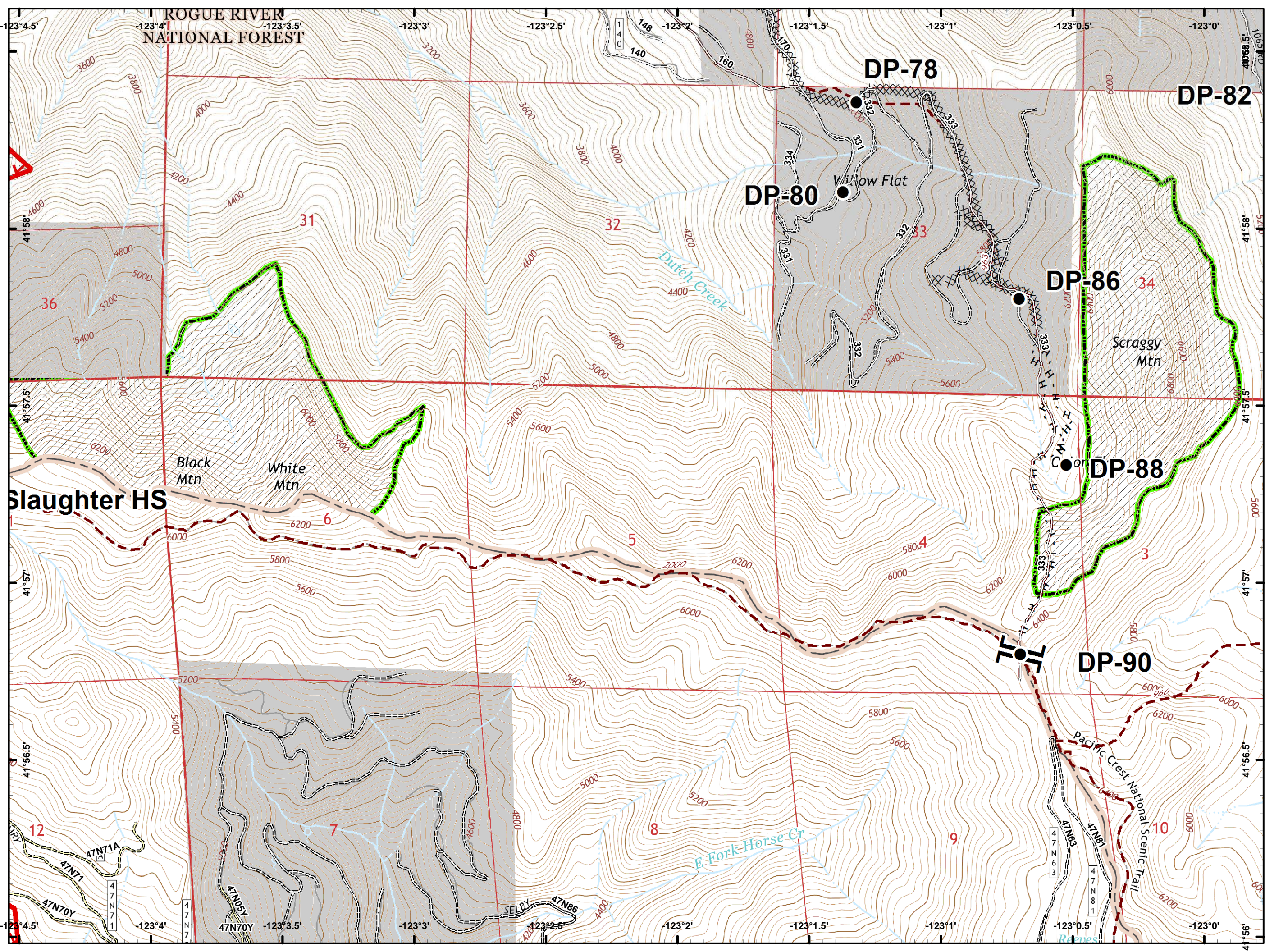
-  Dip Site
-  Drop Point
-  Fire Location
-  Repeater
-  Uncontrolled Fire Edge
-  Wilderness






- Helispot
- 🔴 Uncontrolled Fire Edge



- Drop Point
-]] Branch Break
- Uncontrolled Fire Edge
- Completed Dozer Line
- Completed Hand Line



-  Dip Site
-  Fire Location
-  Wilderness

