

























Miller Complex
OR-RSF-000647
9/10/2017

-  Dip Site
-  Drop Point
-  Fire Location
-  Gate
-  Helispot
-  Landmark
-  Lookout
-  Repeater
-  Sling Site
-  Water Source
-  Water Tank
-  Division Break
-  Branch Break
-  Uncontrolled Fire Edge
-  Completed Line
-  Completed Dozer Line
-  Completed Hand Line
-  Road as Completed Line
-  Administrative Forest Boundary
-  NHD Water Boundaries
-  Rivers
-  Botanical Areas
-  Wilderness
-  Private



0 1 2 3 Miles

