




**MILLER COMPLEX OR-RSF-000647**  
 Branch III (Q,Z) OPS 09/10/2017

Abney Fire - 27,350.7 ac. as of 9/8/17 @ 2257

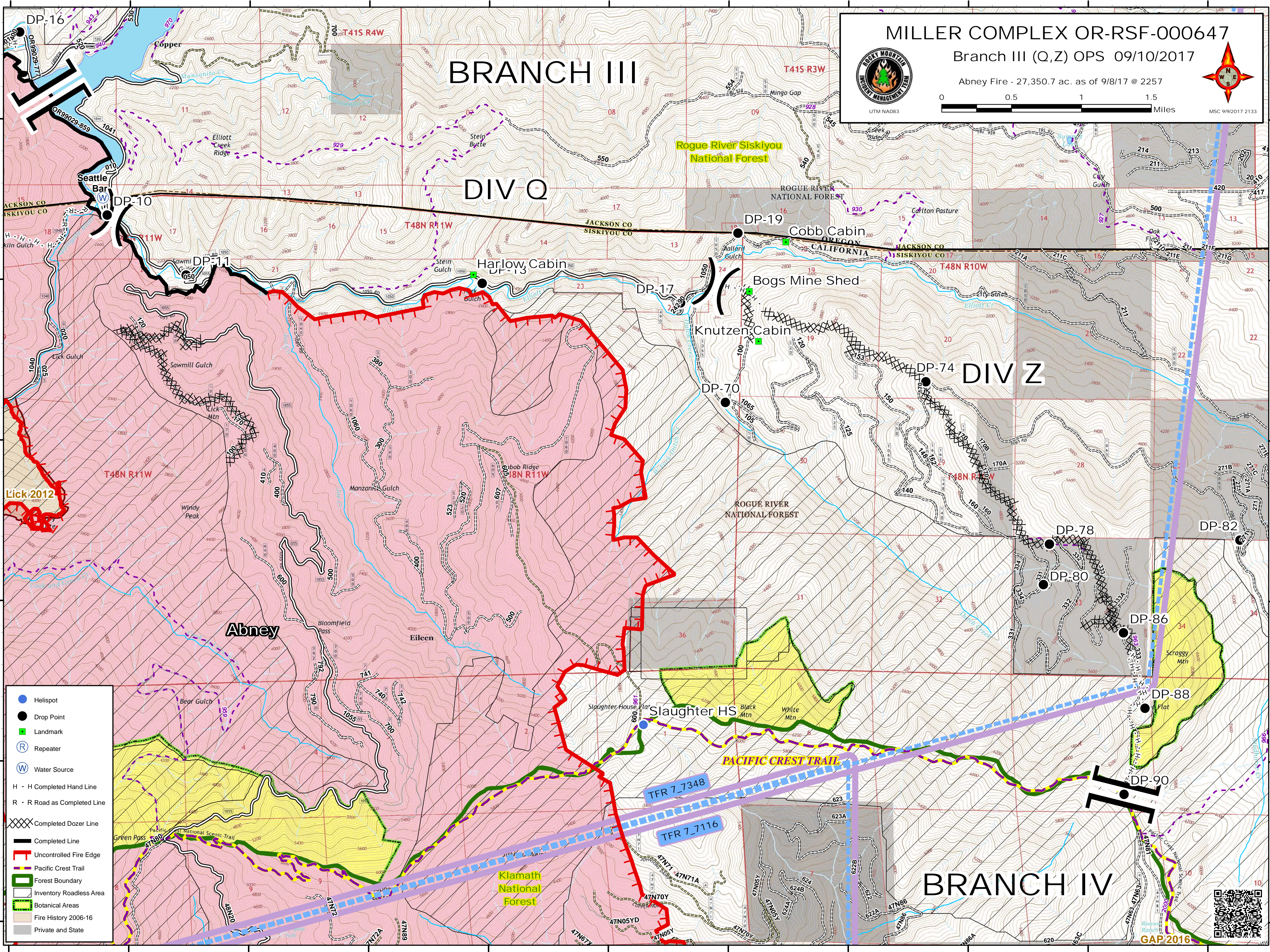
UTM NAD83 MSC 9/9/2017 2133

**BRANCH III**

**DIV Q**

**DIV Z**

**BRANCH IV**



-  Helispot
-  Drop Point
-  Landmark
-  Repeater
-  Water Source
-  H - H Completed Hand Line
-  R - R Road as Completed Line
-  Completed Dozer Line
-  Completed Line
-  Uncontrolled Fire Edge
-  Pacific Crest Trail
-  Forest Boundary
-  Inventory Roadless Area
-  Botanical Areas
-  Fire History 2006-16
-  Private and State

