




Miller Fire Complex
OR_RSF-000647
Heat Acres: 14,197
Infrared Interpretation
Imagery Date:
2017/08/30 0238 Hrs

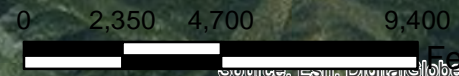


Abney

OREGON
CALIFORNIA

-  Heat Perimeter
-  Intense Heat Areas
-  Isolated Heat Sources

NAD 1983 UTM Zone 10N



IRIN: Kyle Felker
Map produced:
8/30/2017 0505 hrs

Map data provided by: Esri, DigitalGlobe, GeoEye, Earthstar Geographics, CNES/Airbus DS, USDA, USGS, AeroGRID, IGN, SIA, Mapbox, DeLorme, TomTom, MapmyIndia, © OpenStreetMap contributors, and the GIS user community