




**Miller Fire Complex**  
OR\_RSF-000647  
Heat Acres: 14,197  
Infrared Interpretation  
Imagery Date:  
2017/08/30 0238 Hrs



**Abney**

-  Heat Perimeter
  -  Intense Heat Areas
  -  Isolated Heat Sources
- NAD 1983 UTM Zone 10N

IRIN: Kyle Felker  
Map produced:  
8/30/2017 0505 hrs

