

Miller Fire Complex
OR_RSF-000647
Heat Acres: 14,197
Infrared Interpretation
Imagery Date:
2017/08/30 0238 Hrs



Biglow

Creedence

42°7'N

42°6'N

42°5'N

42°7'N

42°6'N

42°5'N

123°21'W

123°20'W

123°19'W

123°18'W

123°17'W

123°16'W

123°15'W

123°21'W

123°20'W

123°19'W

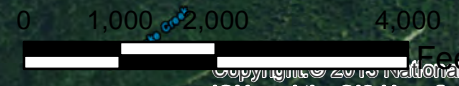
123°18'W




123°17'W

123°16'W

123°15'W

IRIN: Kyle Felker
Map produced:
8/30/2017 0500 hrs



-  Heat Perimeter
-  Intense Heat Areas
-  Isolated Heat Sources

NAD 1983 UTM Zone 10N

Copyright © 2017 National Geographic Society, I-cubed, Source: Esri, DigitalGlobe, GeoEye, Earthstar, IGN, and the GIS User Community, Esri, HERE, DeLorme, TomTom, MapmyIndia, © OpenStreetMap contributors, and the GIS user community