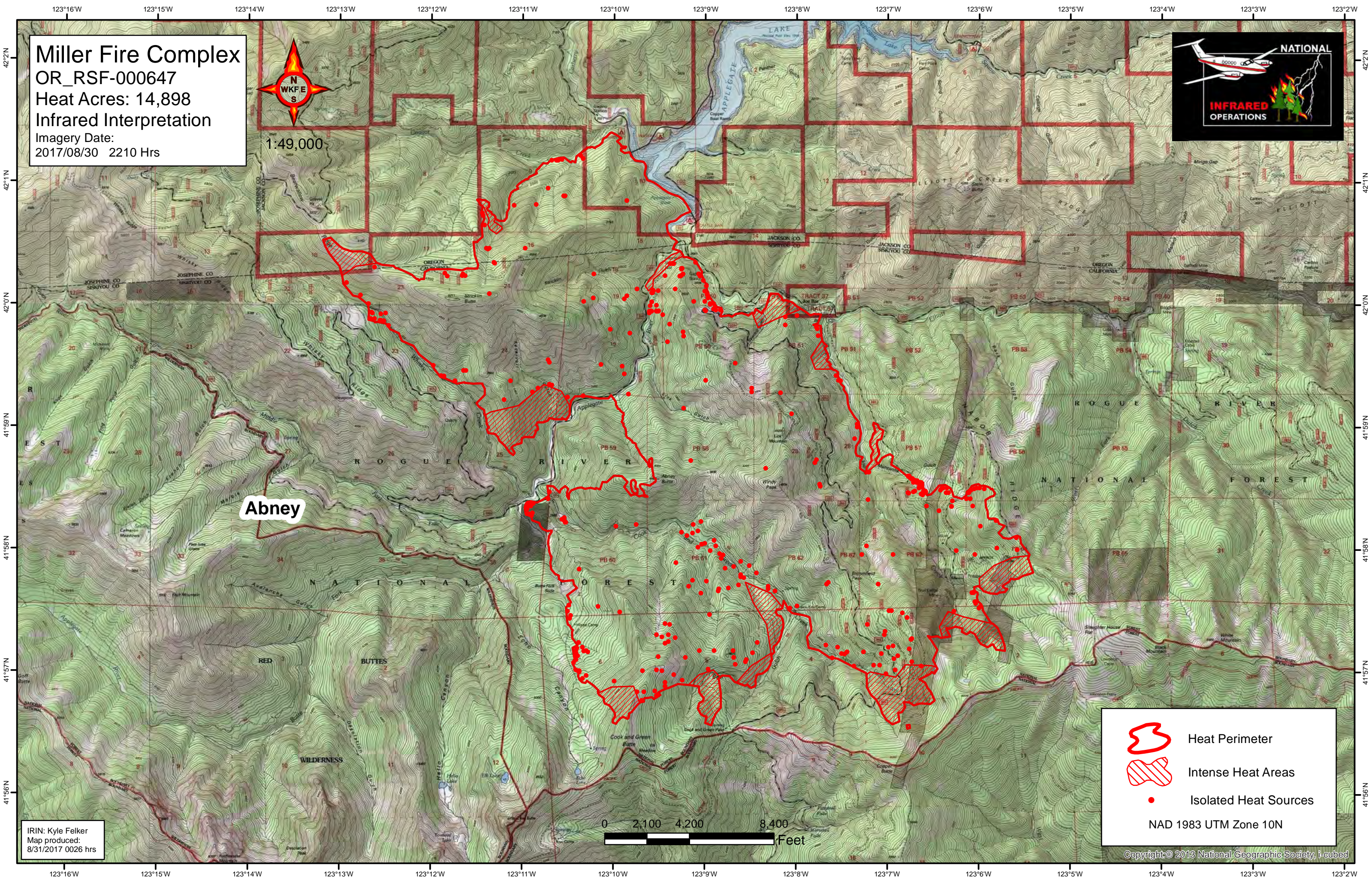





Miller Fire Complex  
OR\_RSF-000647  
Heat Acres: 14,898  
Infrared Interpretation  
Imagery Date:  
2017/08/30 2210 Hrs



1:49,000



Abney

-  Heat Perimeter
  -  Intense Heat Areas
  -  Isolated Heat Sources
- NAD 1983 UTM Zone 10N

IRIN: Kyle Felker  
Map produced:  
8/31/2017 0026 hrs

0 2,100 4,200 8,400 Feet