

Miller Fire Complex

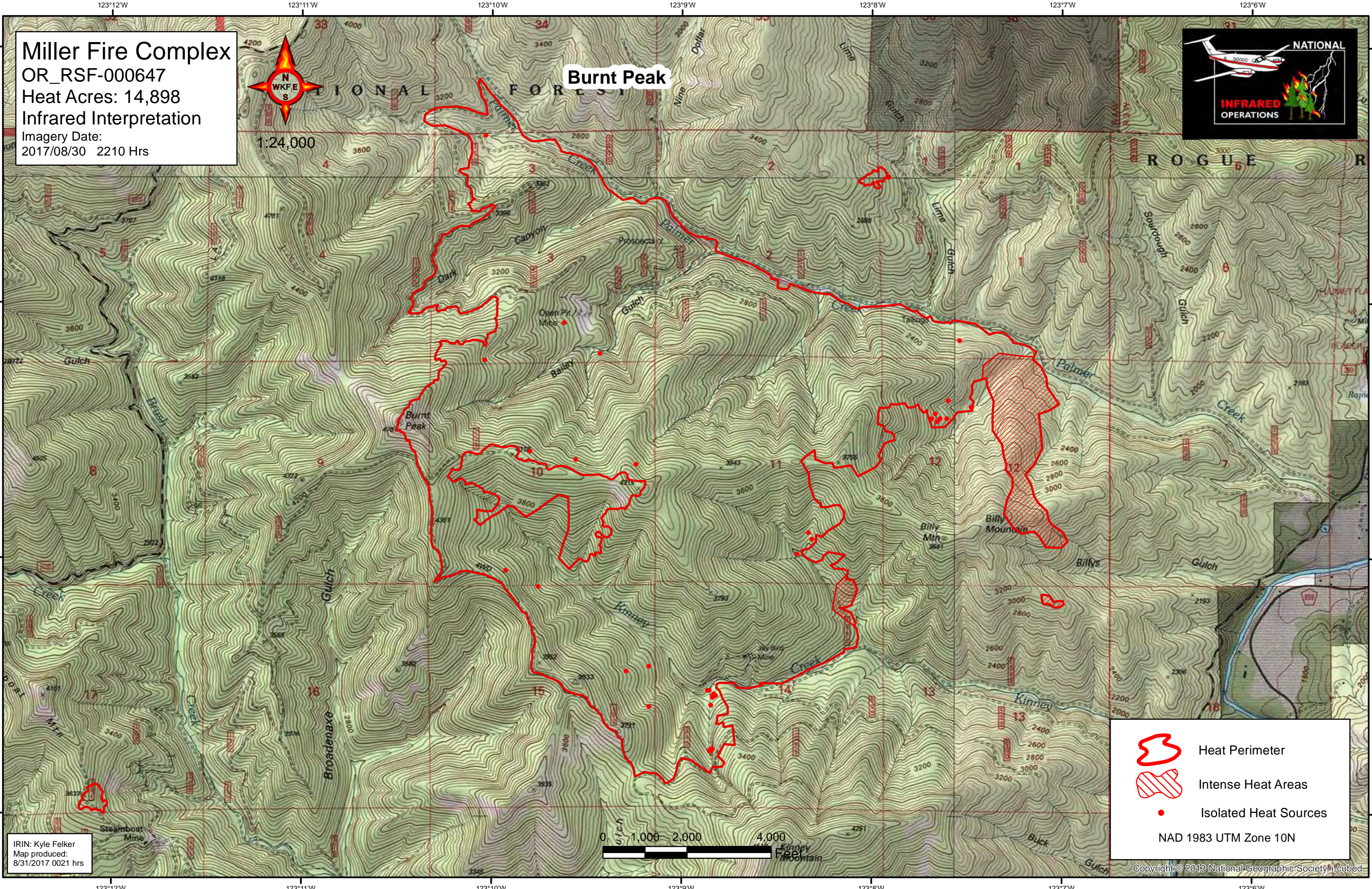
OR_RSF-000647
Heat Acres: 14,898
Infrared Interpretation




Imagery Date:
2017/08/30 2210 Hrs



1:24,000

Burnt Peak



-  Heat Perimeter
 -  Intense Heat Areas
 -  Isolated Heat Sources
- NAD 1983 UTM Zone 10N

IRIN: Kyle Felker
Map produced:
8/31/2017 0021 hrs

