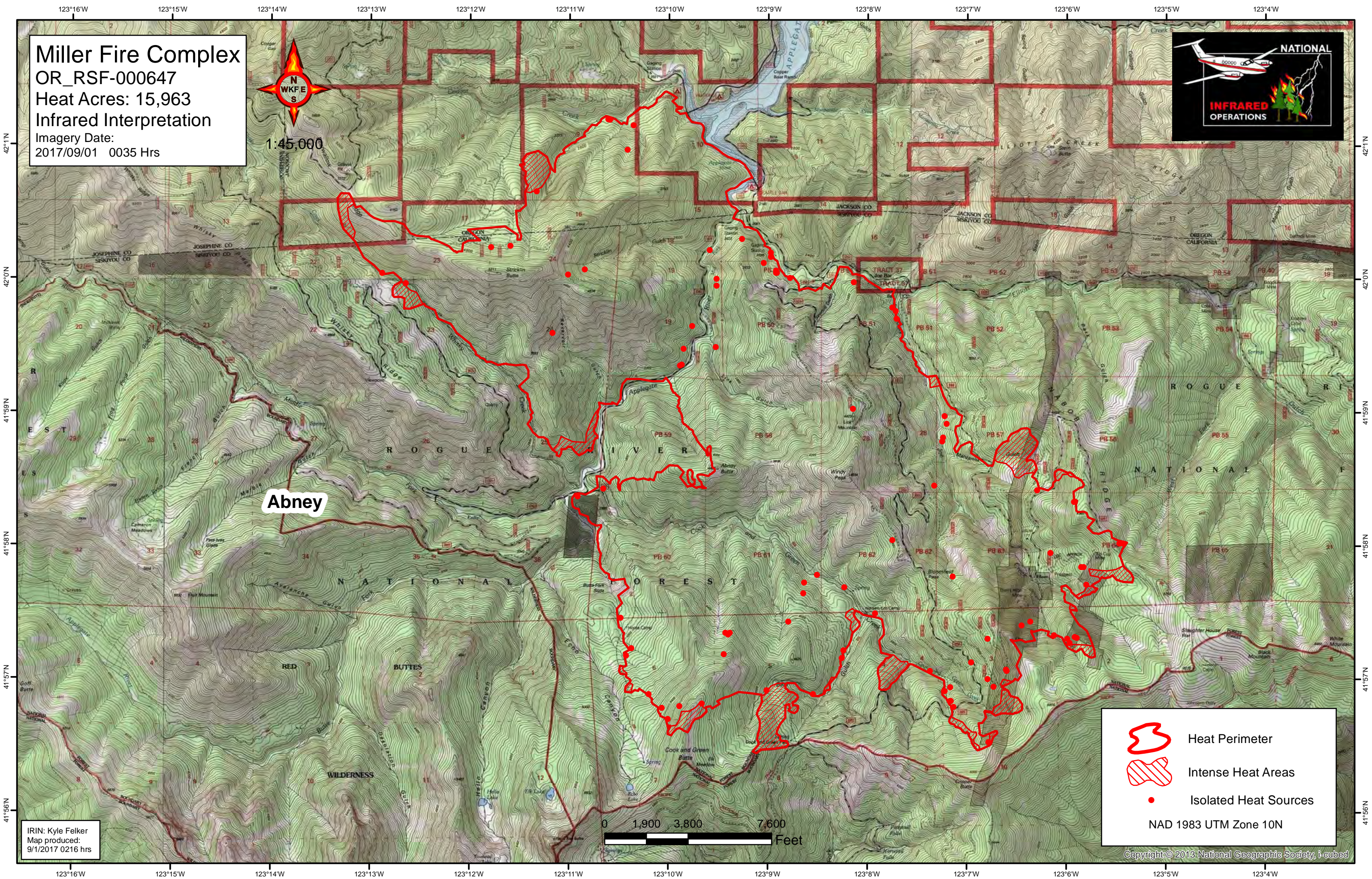





Miller Fire Complex
OR_RSF-000647
Heat Acres: 15,963
Infrared Interpretation
Imagery Date:
2017/09/01 0035 Hrs



1:45,000



Abney

-  Heat Perimeter
 -  Intense Heat Areas
 -  Isolated Heat Sources
- NAD 1983 UTM Zone 10N

IRIN: Kyle Felker
Map produced:
9/1/2017 0216 hrs



Copyright:© 2013 National Geographic Society, i-cubed