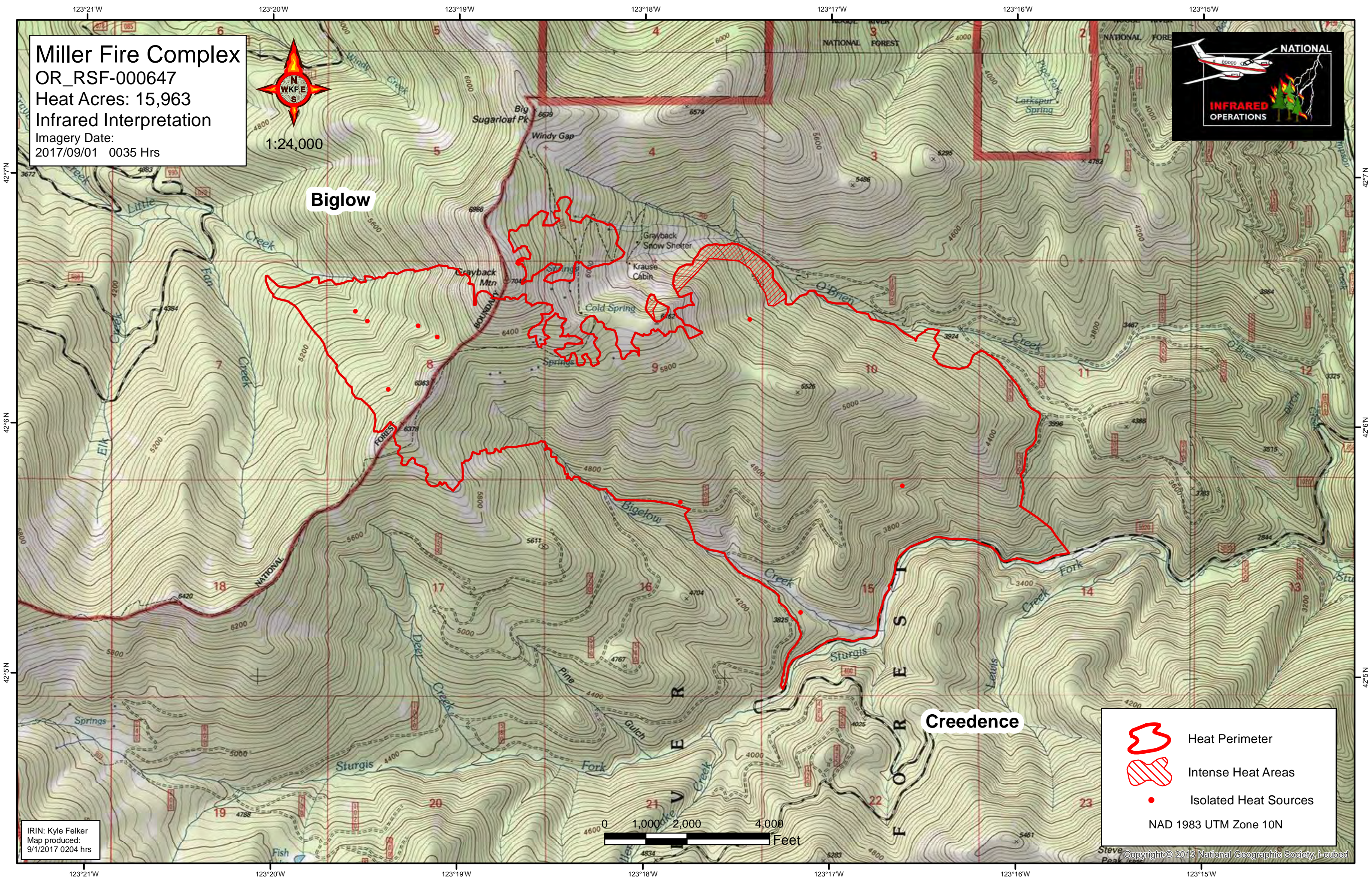






Miller Fire Complex
OR_RSF-000647
Heat Acres: 15,963
Infrared Interpretation
Imagery Date:
2017/09/01 0035 Hrs



Biglow

Credence

-  Heat Perimeter
-  Intense Heat Areas
-  Isolated Heat Sources
- NAD 1983 UTM Zone 10N



IRIN: Kyle Felker
Map produced:
9/1/2017 0204 hrs