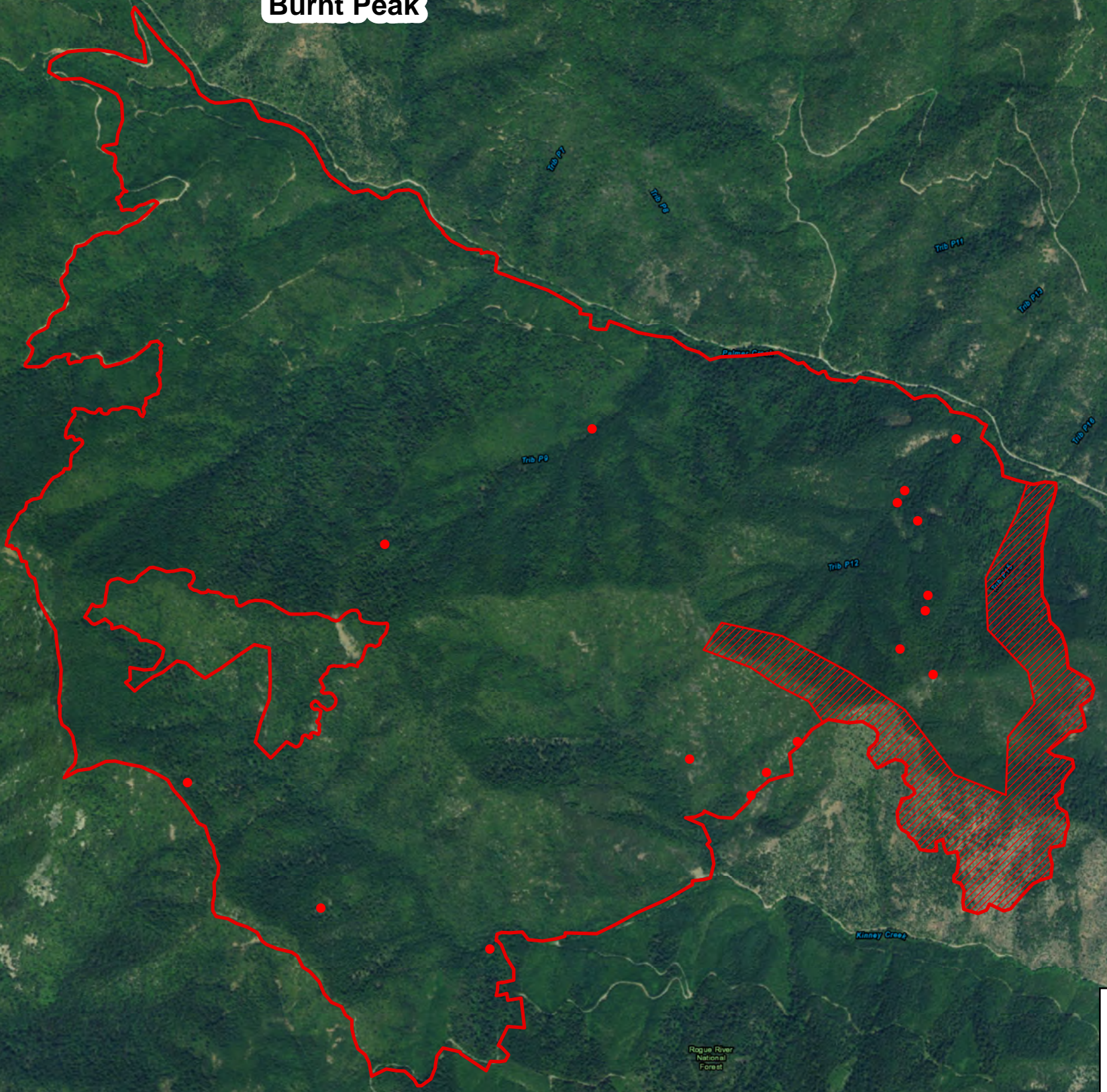





Miller Fire Complex  
OR\_RSF-000647  
Heat Acres: 15,963  
Infrared Interpretation  
Imagery Date:  
2017/09/01 0035 Hrs

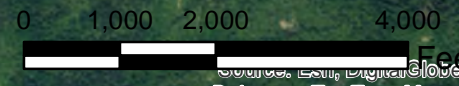


**Burnt Peak**



-  Heat Perimeter
-  Intense Heat Areas
-  Isolated Heat Sources

NAD 1983 UTM Zone 10N



IRIN: Kyle Felker  
Map produced:  
9/1/2017 0209 hrs

Map data provided by: Esri, DigitalGlobe, GeoEye, Earthstar Geographics, CNES/Airbus DS, USDA, USGS, AeroGR, DeLorme, TomTom, MapmyIndia, © OpenStreetMap contributors, and the GIS user community