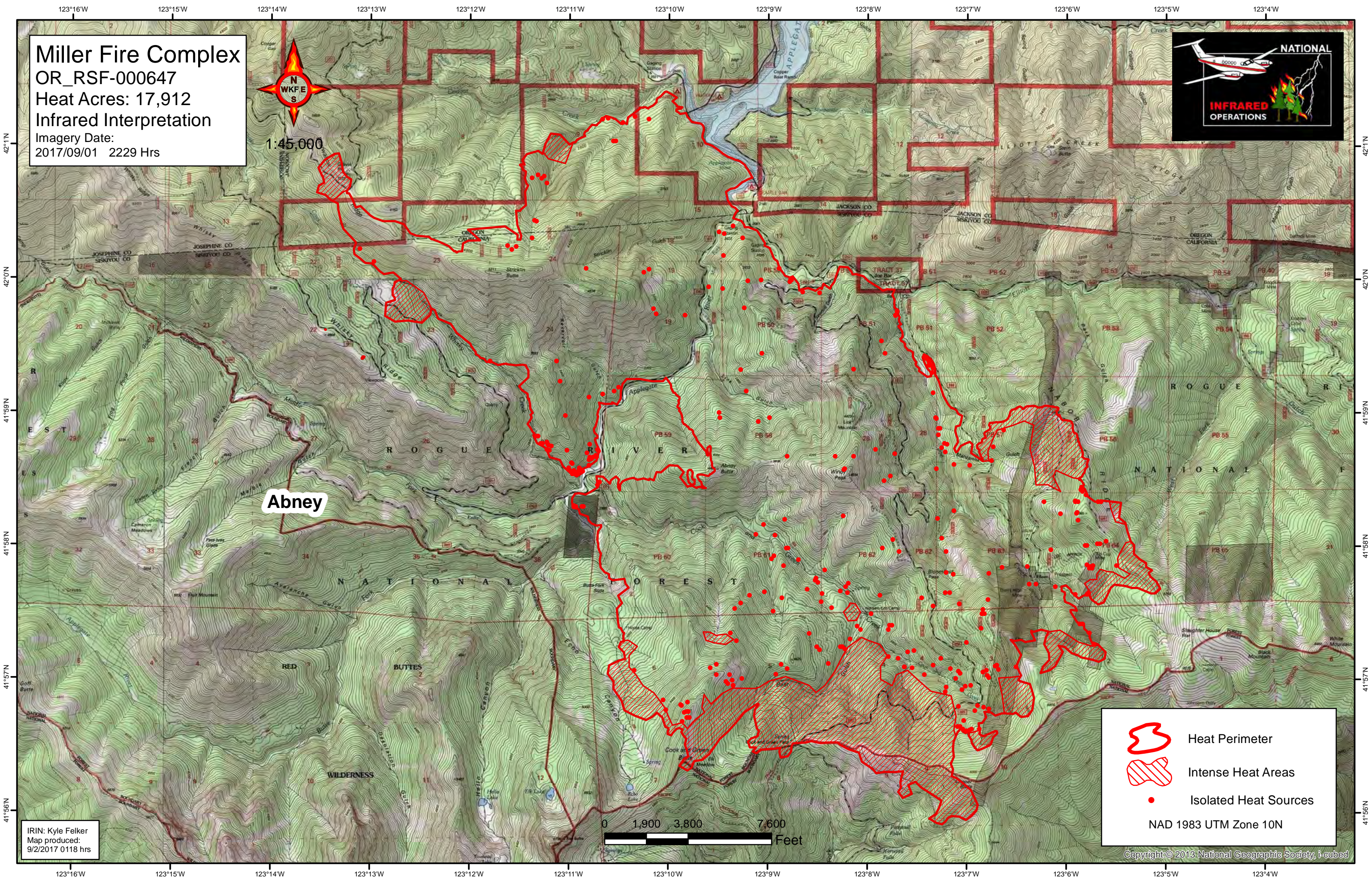





Miller Fire Complex
OR_RSF-000647
Heat Acres: 17,912
Infrared Interpretation
Imagery Date:
2017/09/01 2229 Hrs



Abney

IRIN: Kyle Felker
Map produced:
9/2/2017 0118 hrs



-  Heat Perimeter
-  Intense Heat Areas
-  Isolated Heat Sources

NAD 1983 UTM Zone 10N