

Miller Fire Complex
 OR_RSF-000647
 Heat Acres: 10,961
 Infrared Interpretation
 Imagery Date:
 2017/09/06 2255 Hrs



1:69,664



42°41'N
42°31'N
42°21'N
42°11'N
42°01'N
41°59'N
41°58'N
41°57'N
41°56'N
41°55'N
41°54'N
41°53'N
41°52'N
41°51'N
41°50'N

123°16'W
123°15'W
123°14'W
123°13'W
123°12'W
123°11'W
123°10'W
123°9'W
123°8'W
123°7'W
123°6'W
123°5'W
123°4'W
123°3'W

Josephine
Jacks Cr.

Applegate Lake

OREGON
CALIFORNIA

Elliott Creek

Rogue River
National
Forest

Applegate River

Cook and Green Creek

Joe Creek

Abney

Butte Fork Applegate River

West Fork Horse Creek

West Fork Seiad Creek


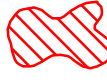

Canyon Creek

Portuguese Creek

Seiad Valley

Seiad Creek

Horse Creek

 Heat Perimeter
 Intense Heat Areas
 Isolated Heat Sources
 NAD 1983 UTM Zone 10N

0 2,950 5,900 11,800

Feet

Source: Esri, DigitalGlobe, GeoEye, Earthstar Geographics, CNES/Airbus DS, USDA, USGS, AeroGRID, IGN, and the GIS User Community, Esri, HERE, DeLorme, TomTom, MapmyIndia, © OpenStreetMap contributors, and the GIS user community

IRIN: Kyle Felker
 Map produced:
 9/7/2017 0201 hrs