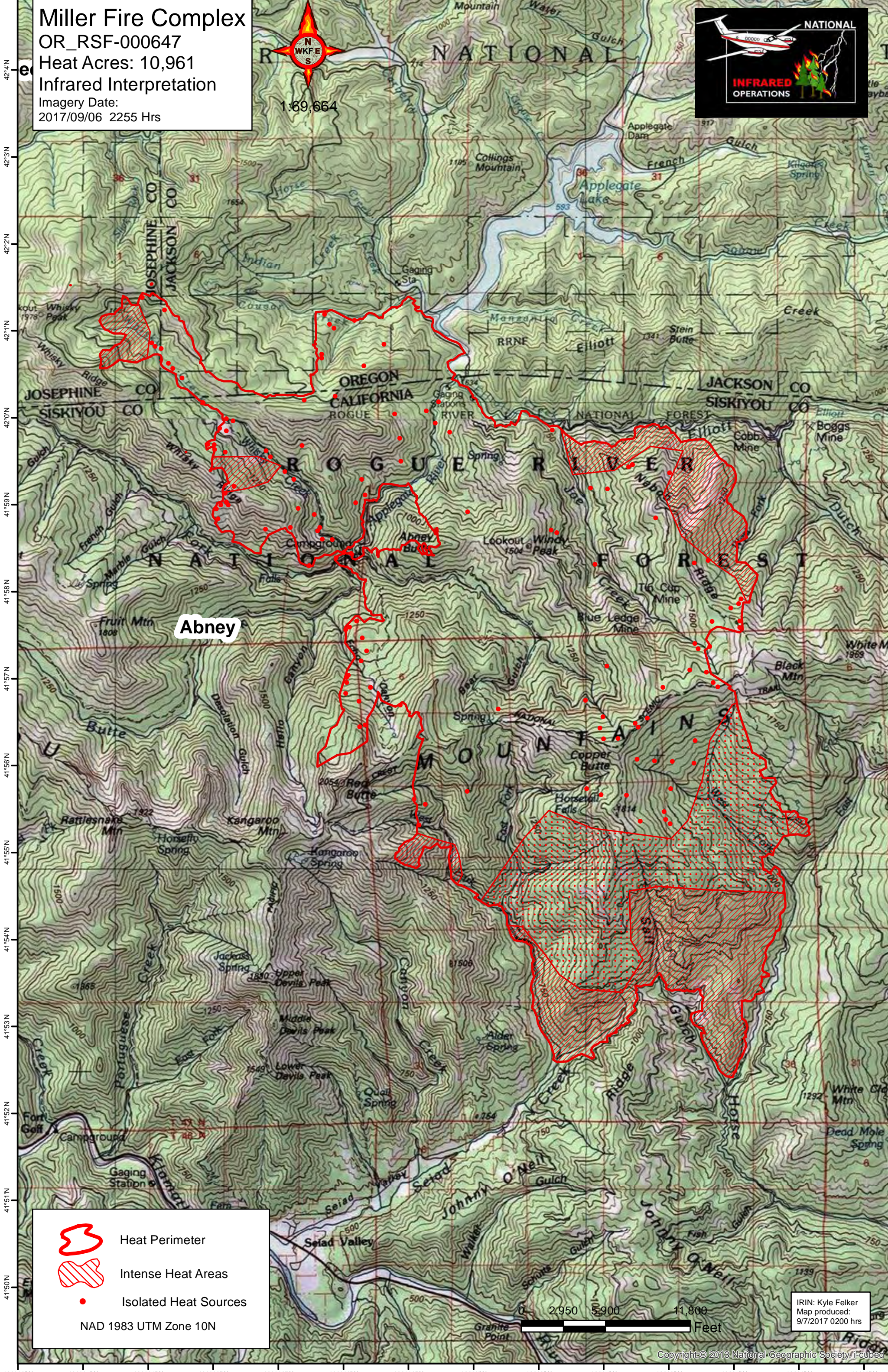



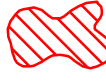

**Miller Fire Complex**  
 OR\_RSF-000647  
 Heat Acres: 10,961  
 Infrared Interpretation  
 Imagery Date:  
 2017/09/06 2255 Hrs



1:69,664



**Abney**

-  Heat Perimeter
-  Intense Heat Areas
-  Isolated Heat Sources

NAD 1983 UTM Zone 10N

0 2,950 5,900 11,800 Feet

IRIN: Kyle Felker  
 Map produced:  
 9/7/2017 0200 hrs