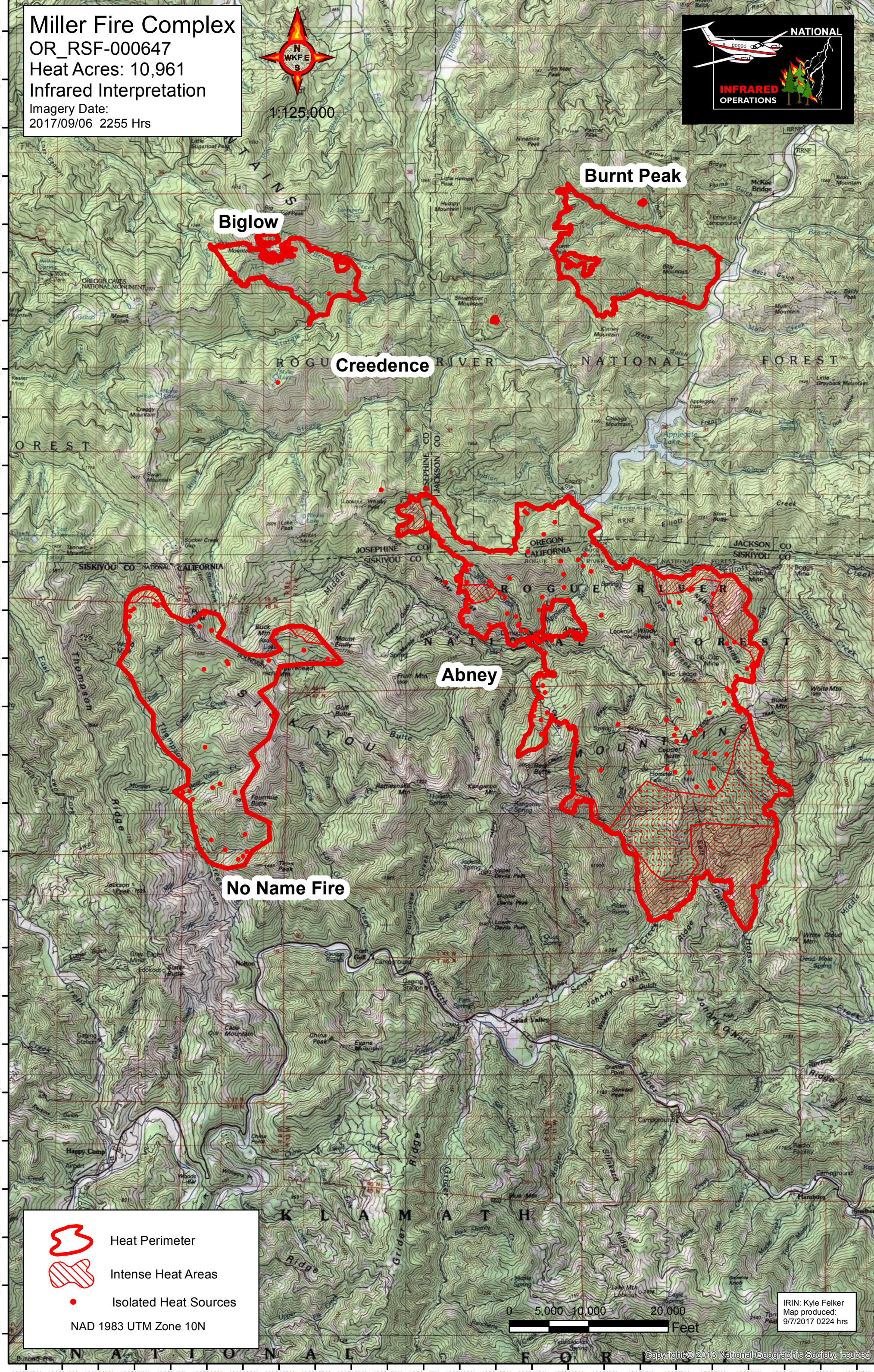


Miller Fire Complex
 OR_RSF-000647
 Heat Acres: 10,961
 Infrared Interpretation
 Imagery Date:
 2017/09/06 2255 Hrs



1:125,000






Biglow

Burnt Peak

Credence

Abney

No Name Fire

-  Heat Perimeter
-  Intense Heat Areas
-  Isolated Heat Sources

NAD 1983 UTM Zone 10N

0 5,000 10,000 20,000 Feet

IRIN: Kyle Felker
 Map produced:
 9/7/2017 0224 hrs