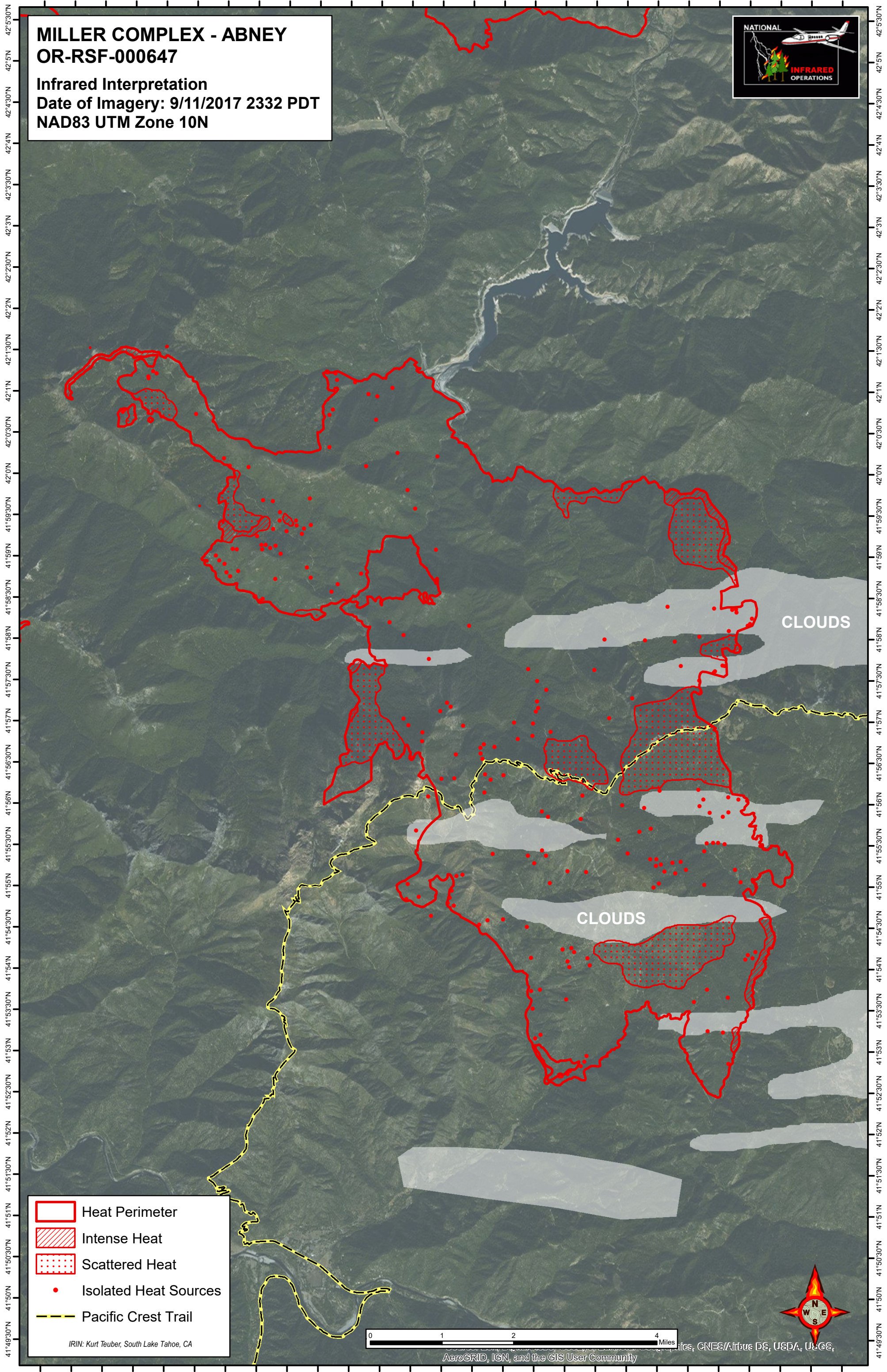







123°16'W 123°15'W 123°14'W 123°13'W 123°12'W 123°11'W 123°10'W 123°9'W 123°8'W 123°7'W 123°6'W 123°5'W 123°4'W 123°3'W

**MILLER COMPLEX - ABNEY**  
**OR-RSF-000647**  
Infrared Interpretation  
Date of Imagery: 9/11/2017 2332 PDT  
NAD83 UTM Zone 10N




CLOUDS

CLOUDS

-  Heat Perimeter
-  Intense Heat
-  Scattered Heat
-  Isolated Heat Sources
-  Pacific Crest Trail

*IRIN: Kurt Teuber, South Lake Tahoe, CA*



123°16'W 123°15'W 123°14'W 123°13'W 123°12'W 123°11'W 123°10'W 123°9'W 123°8'W 123°7'W 123°6'W 123°5'W 123°4'W 123°3'W