

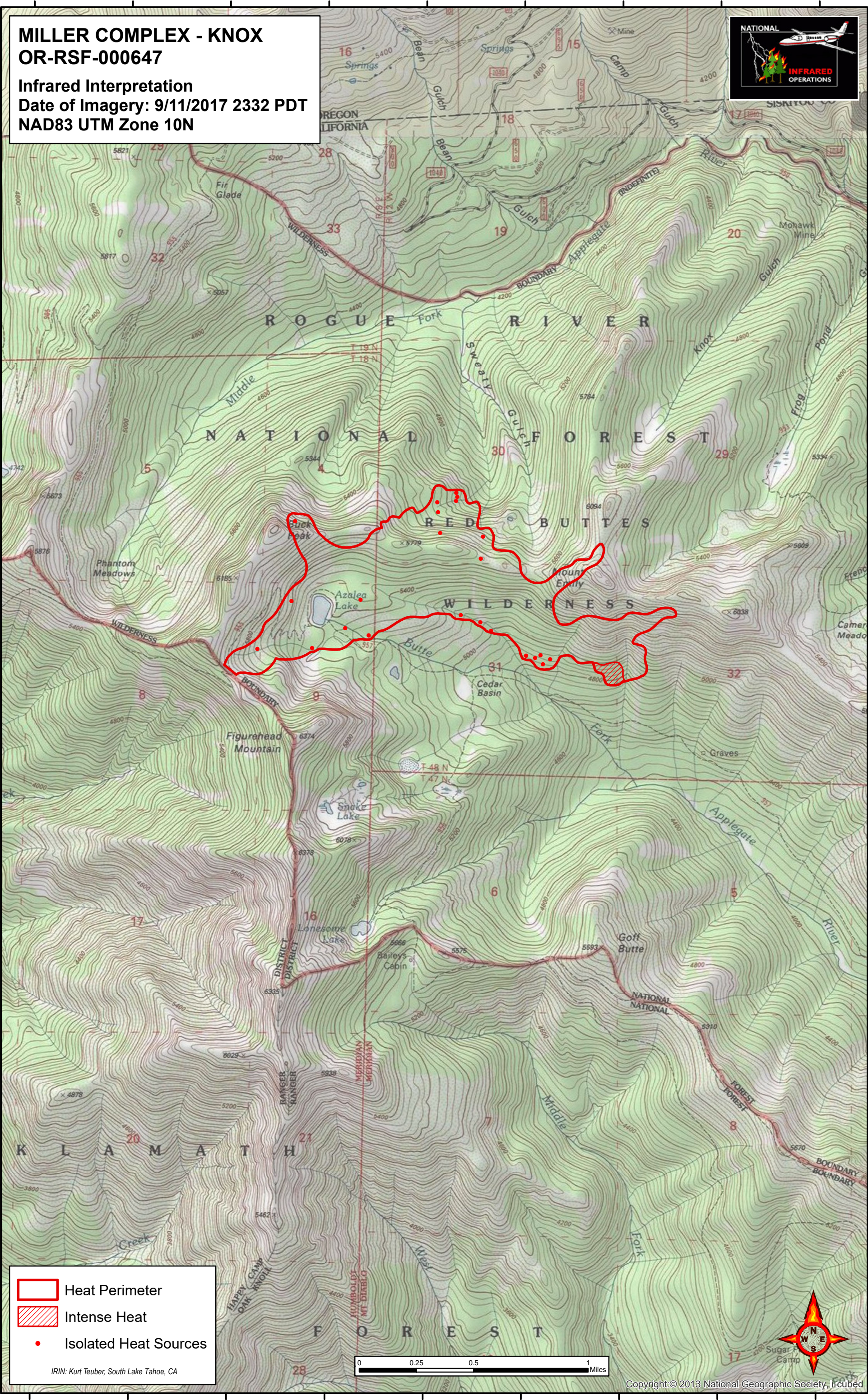
123°19'30"W 123°19'W 123°18'30"W 123°18'W 123°17'30"W 123°17'W 123°16'30"W 123°16'W 123°15'30"W




**MILLER COMPLEX - KNOX**  
**OR-RSF-000647**  
Infrared Interpretation  
Date of Imagery: 9/11/2017 2332 PDT  
NAD83 UTM Zone 10N




42°0'N  
41°59'30"N  
41°59'N  
41°58'30"N  
41°58'N  
41°57'30"N  
41°57'N  
41°56'30"N  
41°56'N  
41°55'30"N

42°0'N  
41°59'30"N  
41°59'N  
41°58'30"N  
41°58'N  
41°57'30"N  
41°57'N  
41°56'30"N  
41°56'N  
41°55'30"N



-  Heat Perimeter
-  Intense Heat
-  Isolated Heat Sources

IRIN: Kurt Teuber, South Lake Tahoe, CA



123°19'30"W 123°19'W 123°18'30"W 123°18'W 123°17'30"W 123°17'W 123°16'30"W 123°16'W 123°15'30"W