

123°19'W

123°18'W

123°17'W

123°16'W

Miller Fire Complex
 OR-RSF-000647
 Heat Acres: 34,863
 Infrared Interpretation
 Imagery Date:
 2017/09/13 2245 Hrs



1:24,000



42°0'N

41°59'N

41°58'N

41°57'N

41°56'N

42°0'N





41°59'N

41°58'N

41°57'N

41°56'N

Knox Fire.
451 Acres

-  Heat Perimeter
-  Intense Heat Areas
-  Scattered Heat Areas
-  Isolated Heat Sources

NAD 1983 UTM Zone 10N



IRIN: Kyle Felker
 Map produced:
 9/14/2017 0048 hrs