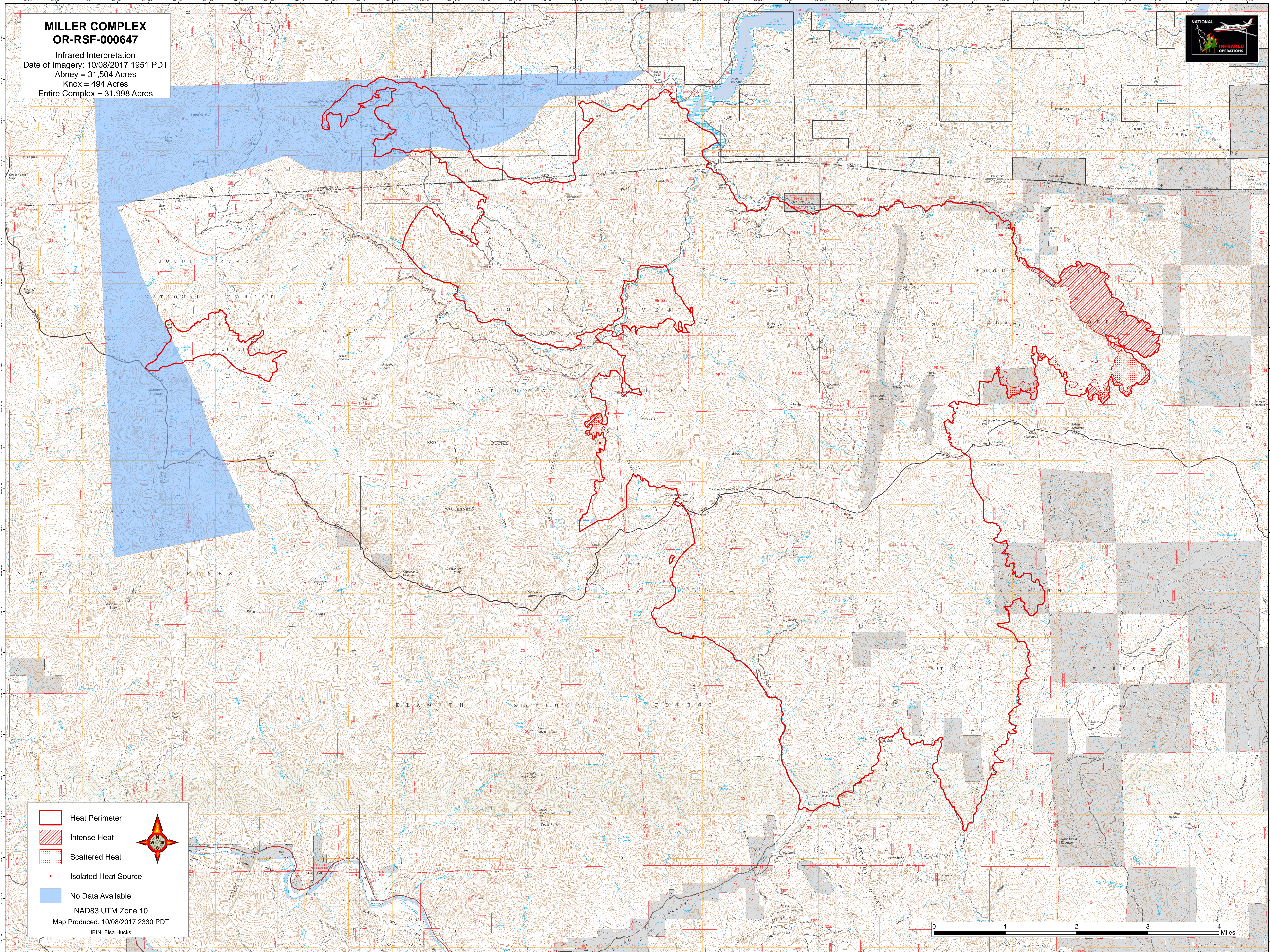







# MILLER COMPLEX OR-RSF-000647

Infrared Interpretation  
Date of Imagery: 10/08/2017 1951 PDT  
Abney = 31,504 Acres  
Knox = 494 Acres  
Entire Complex = 31,998 Acres



 Heat Perimeter  
 Intense Heat  
 Scattered Heat  
 Isolated Heat Source  
 No Data Available

NAD83 UTM Zone 10  
Map Produced: 10/08/2017 2330 PDT  
IRIN: Elsa Hucks

