


# Miller Fire Complex

## OR-RSF-000647

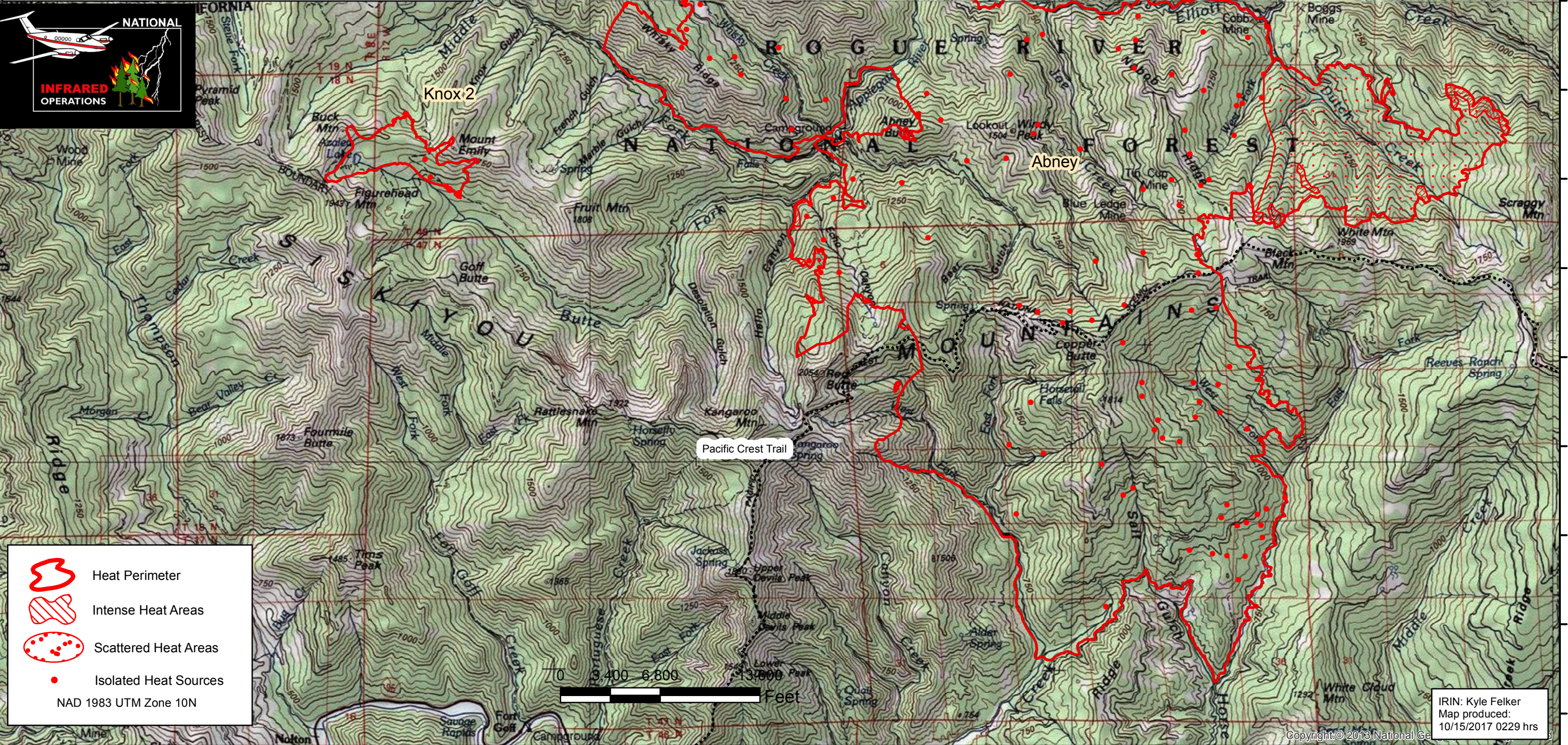
### Heat Acres: 39,408

### Infrared Interpretation

Imagery Date:  
2017/10/14 2348 Hrs




1:80,000



- Heat Perimeter
- Intense Heat Areas
- Scattered Heat Areas
- Isolated Heat Sources

NAD 1983 UTM Zone 10N



IRIN: Kyle Felker  
Map produced:  
10/15/2017 0229 hrs

Copyright © 2013 National Geographic